

6 Appendix

A: References	6.2
B: Planning Process	6.7
C: Public Survey	6.35
D: Adoption Resolutions.....	6.51
E: Critical/Essential Facilities	6.56
F: MDC Wildfire Data Search	6.58

DRAFT

A: References

1. 2018 Missouri State Hazard Mitigation Plan, https://sema.dps.mo.gov/docs/programs/LRMF/mitigation/MO_Hazard_Mitigation_Plan2018.pdf
2. 2023 Missouri Hazard Mitigation Plan, https://sema.dps.mo.gov/docs/programs/LRMF/mitigation/MO_Hazard_Mitigation_Plan_2023-2028.pdf
3. Missouri Hazard Mitigation Viewer, <http://bit.ly/MoHazardMitigationPlanViewer2018>
4. U.S. Dept. of Commerce, United States Census Bureau, <https://data.census.gov/cedsci/>
5. USGS, National Geologic Map Database, https://ngmdb.usgs.gov/Prodesc/proddesc_10014.htm
6. USACE, National Levee Database, <https://levees.sec.usace.army.mil/#/>
7. FEMA, Disaster Information, <https://www.fema.gov/disasters>
8. MDNR, Generalized Geology Map of Missouri - <https://dnr.mo.gov/document-search/generalized-geologic-map-missouri-pub2514/pub2514>
9. South Carolina College of Arts and Sciences, Hazards Vulnerability & Resiliency Institute, https://www.sc.edu/study/colleges_schools/artsandsciences/centers_and_institutes/hvri/index.php
10. FEMA Hazard Mitigation Grants, <https://www.fema.gov/grants/mitigation>
11. FEMA Resources for Climate Resilience, https://www.fema.gov/sites/default/files/documents/fema_resources-climate-resilience.pdf
12. Missouri Department of Elementary & Secondary Education, <https://dese.mo.gov/school-data>
13. USDOT, Bridges & Structures, <https://www.fhwa.dot.gov/bridge/nbi/no10/county.cfm>
14. USFWS, Midwest Region Endangered Species, <https://ecos.fws.gov/ecp/>
15. MDC, Field Guide, Endangered, <https://nature.mdc.mo.gov/status/endangered>
16. MDC, Find Places to Go in MO, <https://mdc.mo.gov/discover-nature/places>
17. MDC, Missouri National Register Listings, <https://mostateparks.com/page/84436/missouri-national-register-listings>
18. Missouri Economic Research and Information Center, <https://meric.mo.gov/industry/business-locator> (Business Locator Tool) & <https://meric.mo.gov/media/pdf/rural-missouri-asset-mapping> (Rural Missouri Asset Mapping)
19. USDA, National Agricultural Statistics Service, https://www.nass.usda.gov/Quick_Stats/CDQT/chapter/2/table/1/state/MO/county/169/year/2017

20. Missouri Department of Economic Development, <https://ded.mo.gov/programs/business/missouri-works>
21. The Climate Explorer, <https://crt-climate-explorer.nemac.org/>
22. Missouri Department of Natural Resources, Dam and Reservoir Safety, <https://dnr.mo.gov/land-geology/dam-reservoir-safety>
23. Stanford University's National Performance of Dams Program, <http://npdp.stanford.edu/>
24. National Inventory of Dams, <https://nid.sec.usace.army.mil/#/>
25. National Resources Conservation Service, <http://www.nrcs.usda.gov>
26. DamSafetyAction.org - <https://damsafety.org/missouri>
27. Missouri Spatial Data Information Service, <http://msdis.missouri.edu>
28. Maps of effects of drought, National Drought Mitigation Center (NDMC) located at the University of Nebraska in Lincoln, <http://www.drought.unl.edu/>
29. Historical drought impacts, National Drought Mitigation Center (NDMC) located at the University of Nebraska in Lincoln, <https://unldroughtcenter.maps.arcgis.com/apps/dashboards/46afe627bb60422f85944d70069c09cf>
30. Recorded low precipitation, NOAA Regional Climate Center, <https://hprcc.unl.edu/>
31. Water shortages, Missouri's Drought Response Plan, Missouri Department of Natural Resources, <https://dnr.mo.gov/water/how-water/state-water/drought>
32. Populations served by groundwater by county, USGS-NWIS, <http://maps.waterdata.usgs.gov/mapper/index.html>
33. Missouri Department of Natural Resources, Census of Missouri Public Water Systems 2020, <https://dnr.mo.gov/document-search/2020-census-missouri-public-water-supplies>
34. Census of Agriculture, <https://www.nass.usda.gov/Publications/AgCensus/2017/index.php>
35. USDA Risk Management Agency, Insurance Claims, <https://www.rma.usda.gov/Information-Tools/Summary-of-Business/Cause-of-Loss>, <https://www.rma.usda.gov/-/media/RMA/Maps/Total-Crop-Indemnity-Maps/Crop-Year-2021/041122map.ashx>
36. Natural Resources Defense Council, <http://www.nrdc.org/globalWarming/watersustainability/>
37. NOAA, Historical Palmer Drought Indices, <https://www.ncdc.noaa.gov/temp-and-precip/drought/historical-palmers/>
38. MO Office of Administration, Division of Budget & Planning, <https://oa.mo.gov/budget-planning/demographic-information/population-projections/2000-2030-projections>

39. U.S. Seismic Hazard Map, United States Geological Survey, <https://www.usgs.gov/natural-hazards/earthquake-hazards/earthquakes>
40. Impact of Earthquakes on the Central USA, http://www.cusec.org/documents/aar/NMSZ_CAT_PLANNING_SCENARIO.pdf
41. 6.5 Richter Magnitude Earthquake Scenario, New Madrid Fault Zone map, <https://iowageologicalsurvey.org/>
42. Probability of magnitude 5.0 or greater within 100 Years, United States Geological Survey, <https://www.usgs.gov/natural-hazards/earthquake-hazards>
43. USGS, Measuring the Size of an Earthquake, https://www.usgs.gov/faqs/how-are-earthquakes-recorded-how-are-earthquakes-measured-how-magnitude-earthquake-determined?qt-news_science_products=0#qt-news_science_products
44. USGS, Earthquake Hazard in the Heart of the Homeland, <https://pubs.usgs.gov/fs/2006/3125/>
45. Missouri Department of Insurance, <https://insurance.mo.gov/earthquake/>
46. Heat Index Chart & typical health impacts from heat, National Weather Service; National Weather Service Heat Index Program, <https://www.weather.gov/safety/heat-index>
47. Daily temperatures averages and extremes, High Plains Regional Climate Summary, https://hprcc.unl.edu/climate_extremes.php
48. Hyperthermia mortality, Missouri; Missouri Department of Health and Senior Service, <http://health.mo.gov/living/healthcondiseases/hyperthermia/pdf/hyper1.pdf>
49. Hyperthermia mortality by Geographic area, Missouri Department of Health and Senior Services, <http://health.mo.gov/living/healthcondiseases/hyperthermia/pdf/hyper2.pdf>
50. Missouri Department of Conservation Wildfire Data Search, <https://mdc12.mdc.mo.gov/Applications/MDCFireReporting/Home/FireReportSearch>
51. Statistics, Missouri Division of Fire Safety, <https://dfs.dps.mo.gov/>
52. National Statistics, US Fire Administration, <https://www.usfa.fema.gov/statistics/>
53. Fire/Rescue Mutual Aid Regions in Missouri, <https://dfs.dps.mo.gov/programs/resources/mutual-aid.php>
54. Forestry Division of the Missouri Department of Conservation, <https://mdc.mo.gov/your-property/fire-management>
55. National Fire Incident Reporting System (NFIRS), <https://dfs.dps.mo.gov/programs/resources/fire-incident-reporting-system.php>

56. University of Wisconsin Silvics Lab, <http://silvis.forest.wisc.edu/data/wui-change/>
57. FEMA Map Service Center, Digital Flood Insurance Rate Maps (DFIRM), <http://msc.fema.gov/portal>
58. EPA, How's My Waterway, <https://www.epa.gov/waterdata/how-s-my-waterway>
59. SEMA, Flood Insurance Administration—Repetitive Loss List
60. National Centers for Environmental Information, <http://www.ncdc.noaa.gov/stormevents/>
61. FEMA Data Visualization Tool, <https://www.fema.gov/data-visualization-floods-data-visualization>
62. Missouri Department of Natural Resources,
<http://www.dnr.mo.gov/geology/geosrv/envgeo/sinkholes.htm>
63. Insider, <http://www.businessinsider.com/where-youll-be-swallowed-by-a-sinkhole-2013-3>
64. USGS, Sinkholes, <http://water.usgs.gov/edu/sinkholes.html>
65. USGS, Catastrophic Sinkhole Collapse in Missouri, <http://pubs.usgs.gov/fs/2007/3060/>
66. USGS, <https://www.usgs.gov/media/images/karst-map-conterminous-united-states-2020>
67. University of Florida, How to Spot a Sinkhole, <https://ufonline.ufl.edu/infographics/how-to-spot-a-sinkhole/>
68. FEMA 320, Taking Shelter from the Storm, 3rd edition,
http://www.weather.gov/media/bis/FEMA_SafeRoom.pdf
69. Lightning Map, National Weather Service,
<https://www.vaisala.com/sites/default/files/documents/WEA-MET-Annual-Lightning-Report-2020-B212260EN-A.pdf>
70. Death and injury statistics from lightning strikes, National Weather Service,
<https://www.weather.gov/hazstat/>
71. Wind Zones in the U.S. map, FEMA, https://www.fema.gov/pdf/library/ism2_s1.pdf
72. Annual Windstorm Probability (65+knots) map U.S. 1980-1994, NSSL,
http://www.nssl.noaa.gov/users/brooks/public_html/bigwind.gif
73. Hailstorm intensity scale, The Tornado and Storm Research Organization (TORRO),
<https://www.torro.org.uk/research/hail/hscale>
74. National Severe Storms Laboratory – hail map,
http://www.nssl.noaa.gov/users/brooks/public_html/bighail.gif
75. Enhanced F Scale for Tornado Damage, NWS, www.spc.noaa.gov/faq/tornado/ef-scale.html
76. Enhanced Fujita Scale's damage indicators and degrees of damage table, NOAA Storm Prediction Center, www.spc.noaa.gov/efscale/ef-scale.html

77. Tornado Activity in the U.S. map (1950-2006), FEMA 320, Taking Shelter from the Storm, 3rd edition
78. Tornado Alley in the U.S. map, <http://tornadotim.com/education/tornado-alley/>
79. Midwest Regional Climate Center, <https://mrcc.purdue.edu/>
80. Wind chill chart, National Weather Service, <http://www.nws.noaa.gov/om/winter/windchill.shtml>
81. Average Number of House per year with Freezing Rain, American Meteorological Society. "Freezing Rain Events in the United States." <http://ams.confex.com/ams/pdfpapers/71872.pdf>

DRAFT

B: Planning Process

HMPC Mailing list

Presiding Com. Vic Stratman
Maries County Courthouse
P. O. Box 205
Vienna, MO 65582

Associate Com. Doug Drewell
Maries County Courthouse
P. O. Box 205
Vienna, MO 65582

Associate Com. Ed Fagre
Maries County Courthouse
P. O. Box 205
Vienna, MO 65582

Rhonda Rodgers, County Clerk
Maries County Courthouse
P. O. Box 205
Vienna, MO 65582

Carol Jo Schulte
Maries County Courthouse
P.O. Box 205
Vienna, MO 65582

Ashley Wann
Phelps/Maries County Health
200 N. Main, Suite G51
Rolla, MO 65401

Sheriff Chris Heitman
Maries Co. Sheriff's Office
P. O. Box 23
Vienna, MO 65582

Scott John, EMD
P.O. Box 23
Vienna, MO 65582

Dr. Lenice Basham, Supt.
Maries County R-II
P.O. Box 819
Belle, MO 65013

Mayor Darryl White Jr.
City of Belle
P. O. Drawer 813
Belle, MO 65013

Frankie Horstman, City Clerk
City of Belle
P. O. Drawer 813
Belle, MO 65013

James Mitchell, Alderman
City of Belle
P. O. Drawer 813
Belle, MO 65013

Emily Williams, Alderman
City of Belle
P. O. Drawer 813
Belle, MO 65013

Adam Padgett, Alderman
City of Belle
P. O. Drawer 813
Belle, MO 65013

Barb Howarth, Alderman
City of Belle
P. O. Drawer 813
Belle, MO 65013

Dwight Francis, EMD
City of Belle
P.O. Box 813
Belle, MO 65013

Dwight Francis, Fire Chief
Belle Fire Protection District
P. O. Box 903
Belle, MO 65013

Darin Guinn, Public Works
City of Belle
P. O. Drawer 813
Belle, MO 65013

Mayor T.C. James
City of Vienna
P. O. Box 196
Vienna, MO 65582

Karen Dudenhoeffer, City Clerk
City of Vienna
P. O. Box 196
Vienna, MO 65582

Brenda Davis, Alderman
City of Vienna
P. O. Box 196
Vienna, MO 65582

Jesse Jones, Alderman
City of Vienna
P. O. Box 196
Vienna, MO 65582

Reva Hutchison, Alderman
City of Vienna
P. O. Box 196
Vienna, MO 65582

Rita Juergens, Alderman
City of Vienna
P. O. Box 196
Vienna, MO 65582

Shannon Thompson, Chief of Police
City of Vienna
P. O. Box 196
Vienna, MO 65582

Shon Westart, Public Works Supt.
City of Vienna
P. O. Box 196
Vienna, MO 65582

Mike Smith, Fire Chief
Vienna Fire Prot. Dist.
P. O. Box 386
Vienna, MO 65582

Mike Prigge
Vichy Volunteer Fire Prot. Assoc.
P.O. Box 486
Vichy, MO 65580

Teresa Messersmith, Supt.
Maries County R-I
P. O. Box 218
Vienna, MO 65582

Fern Robertson
Maries Co. Senior Center
210 Ball Park Rd., City Park Building
Vienna, MO 65582

Missouri Ozarks Community Action
306 South Pine Street
Richland, MO 65556

Administrator
Maries Manor
174 Ballpark Road
Vienna, MO 65582

Administrator
Victorian Place of Vienna
112 Parkway Drive
Vienna, MO 65582

Doug Lane
Intercounty Electric Cooperative
P. O. Box 209
Licking, MO 65542

Carmen Hartwell, Gen. Manager
Gascosage Electric Cooperative
P. O. Box G
Dixon, MO 65459

Administrator
Dixon Ambulance District
305 S. Ellen St. / P. O. Box 396
Dixon, MO 65459

Administrator
Maries/Osage Ambulance District
P. O. Box 515
Vienna, MO 65582

Administrator
Ozark Central Ambulance District
P. O. Box 666
Belle, MO 65013

Chief Dennis Lachowicz
Dixon Rural Fire Protection District
P. O. Box R
Dixon, MO 65459

Darrin Bacon, Manager
Rolla National Airport
631 Airport Drive
Vichy, MO 65580

Roger Kloeppel
Three Rivers Electric Cooperative
P.O. Box 918
Linn, MO 65051

Preston Kramer
MoDOT
17855 Hwy B
St. James, MO 65559

Melissa Wilding
American Red Cross
1511 S. Providence Road
Columbia, MO 65203

Karen McHugh, MO SEMA
Floodplain Management Officer
2302 Militia Drive, PO Box 116
Jefferson City, MO 65102

Colonel Travis Rayfield, USACE
600 Federal Building
601 E. 12th Street
Kansas City, MO 64106

FEMA Region VII
ATTN: Ken Sessa
9221 Ward Parkway, Suite 300
Kansas City, MO 64114-3372

U.S. Fish & Wildlife Service
Ecological Services Field Office
Josh Hundley, Biologist
101 Park DeVille Drive, Suite A
Columbia, MO 65203-0057

Ann Koenig, MDC
Central Regional Office
3500 E Gans Road
Columbia, MO 65201

Gary Applegate
USDA, NRCS
1315 E. Main St
Linn, MO 65051-2503

Eddie Blaylock, Captain
MSHP, Troop I
P.O. Box 128
Rolla, MO 65401

Fidelity Communications
1304 MO-72,
Rolla, MO 65401

Heartland Regional Library
206-B South Alvarado
Belle, MO 65013

Maries County Advocate
1110 Highway 28, Suite B
Belle, MO 65013

Heartland Regional Library
PO Box 231
Vienna, MO 65582

KKID Radio
1401A Forum Drive
Rolla, MO 65401

Results Radio
P.O. Box 727
Rolla, MO 65402

Sunny 104.5
1051 Kingshighway, Suite 5
Rolla, MO 65401

KPLA
1002 Diamond Ridge, Suite 400
Jefferson City, MO 65109

Phelps Health Medical Group
Vienna
606 Highway 63 S
Vienna, MO 65582

Family Medicine – Belle
100 Highway 28
Belle, MO 65013

Brett Hendrix
PO Box 263
Lebanon, MO 65536

Amy Neir
Soil and Water Conservation District
105 Parkway
Vienna, MO 65582

Chris Brundick
Maries County Farm Bureau
P.O. Box 245
Vienna, MO 65582

Christy Metzger
MU Extension - Maries County
211 4th Street
Vienna, MO 65582

Lion's Club of Vienna
P.O. Box 448
Vienna, MO 65582

Fraternal Order of Eagles
10686 Highway V
Vienna, MO 65582

Knights of Columbus
Council 13178 - Vienna
206 6th Street
Vienna, MO 65582

MEMORANDUM

TO: Maries County Hazard Mitigation Planning Committee

FROM: Tammy Snodgrass, MRPC Environmental Programs Manager
Patrick Stites, MRPC Environmental Programs Specialist
Kathryn Hawes, MRPC Environmental Program Specialist

DATE: January 6, 2023

SUBJECT: Hazard mitigation planning meeting February 07, 2023

The Meramec Regional Planning Commission (MRPC) has been contracted by Maries County and the State Emergency Management Agency (SEMA) to review and update the multi-jurisdictional hazard mitigation plan for Maries County, its cities and school districts. The project is being funded by state and federal dollars with matching funds from Maries County. We need your help to successfully complete this project.

The county, as well as both cities and both school districts in it, must submit an adopted updated hazard mitigation plan to SEMA and FEMA by March 05, 2024, in order to continue to be eligible for hazard mitigation grants and certain recovery funds after a natural disaster occurs. It is in every jurisdiction's best interest to participate in the review and update of this plan. Hazard mitigation funds are used for such projects as floodplain buyouts, tornado shelters for schools, road/bridge improvements, early warning sirens, generator purchases, etc.

A **meeting** of the **Maries County Hazard Mitigation Planning Committee** is **scheduled** for **Tuesday, February 7th at 1:00 p.m.** at the **Vienna Fire Protection District's training room** located at **308 N. Mill St., Vienna, MO**. The focus of this meeting will be to provide background information about hazard mitigation and discuss how we will be upgrading the Plan. These plans are required to be revised every 5 years. This will be the fourth update of the Plan that was originally developed and approved in 2006. We will then review and discuss parts of the existing plan to discover what, if any, changes need to be made. In addition, the group will be asked to report on what mitigation accomplishments and activities have occurred since the last plan update. This can include activities such as improvements to roads and bridges that were prone to flooding, new programs that have reduced risk to residents and/or businesses and new tornado shelters that have been constructed in the past five years. FEMA requires that the county, both cities, and both school districts included in this plan submit a **Hazard Mitigation Plan Questionnaire**. We just need one fully completed questionnaire from each of the five jurisdictions and these were included in some of these mailers. If you did not receive one you may still be contacted by your jurisdiction to provide information for it. We ask that each jurisdiction bring their completed questionnaire to the meeting. Afterwards we will answer questions and assist with finishing those up. If you believe that your jurisdiction did not receive a questionnaire in error, please contact me and we will get one sent out.

As the county, each city and each school district are required to participate in the planning process and will be asked to formally adopt the Maries County Hazard Mitigation Plan, we strongly encourage you to participate in this committee. If you are unavailable, please send a representative who will convey your jurisdiction or department's needs for hazard mitigation as well as report on your hazard mitigation accomplishments. It is important to include representatives from emergency management offices, law enforcement, city/county officials, fire protection, road and bridge departments, utilities and public works, local health services, disaster relief volunteer services and community groups. If you have any suggestions for an organization who should be invited to this meeting to ensure that all populations within the county are represented let us know and we will make sure to send them an invite. It is very important that we have good participation from all stakeholders in Maries County.

Thank you for your assistance in addressing hazard mitigation for Maries County. If you have any questions, contact me at (573) 265-2993, or via e-mail: pstites@meramecregion.org . I look forward to seeing you at the meeting.

PS
Enclosures
For immediate release
Jan. 6, 2023

For more information, contact
Tammy Snodgrass at (573) 265-2993

MRPC to hold public meeting for Maries County hazard mitigation plan

Maries COUNTY—Meramec Regional Planning Commission (MRPC) will be meeting with the Maries County hazard mitigation planning committee at 1:00 p.m. on Feb. 7, 2023, at the Vienna Fire Protection District training room, 308 N Mill St., Vienna, MO, to update the county's hazard mitigation plan. The meeting is open to the public.

Hazard mitigation planning is focused on reducing risk before disasters strike. Activities such as burying electric lines, reduces damage during tornadoes and elevating homes in the floodplain help reduce damage and loss of life during natural disasters. Public input is necessary to truly understand the risks that could be facing the county. Additionally, the county must have a current, updated plan to be eligible for some hazard mitigation grants.

The first draft of the revised plan must be submitted to SEMA by March 5, 2024. Jurisdictions within the county, such as cities, the county itself, schools, fire departments and others, are asked to participate in the planning process. Jurisdictions such as local governments and the school districts are required to complete questionnaires, review the revised plan and adopt the new plan. For those members of the public interested in providing input, a public survey can be found and completed at <https://www.meramecregion.org/surveys/>.

County-level hazard mitigation plans cover a five-year timeframe. Maries County's last plan was approved in May 2019 and can be found at <https://www.meramecregion.org/publications/>.

If you have questions, please contact Tammy Snodgrass at MRPC at 573-265-2993 or by email at tsnodgrass@meramecregion.org.

Formed in 1969, MRPC is a voluntary council of governments serving Crawford, Dent, Gasconade, Maries, Osage, Phelps, Pulaski and Washington counties and their respective cities. Steve Vogt, representing the city of Belle, serves as MRPC chairman. A professional staff of 34, led by Executive Director Bonnie Prigge, offers technical assistance and services, such as grant preparation and administration, housing assistance, transportation planning, environmental planning, ordinance codification, business loans and other services to member communities.

To keep up with the latest MRPC news and events, visit the MRPC website at www.meramecregion.org or on Facebook at www.facebook.com/meramecregion/.

Maries County
Multi-Jurisdictional Hazard Mitigation Plan Update
Planning Meeting

Tuesday, February 07, 2023 ~ 1:00 p.m.
Vienna Fire Protection District Training Room

AGENDA

- I. Welcome/Introductions – Tammy Snodgrass, Assistant Director, Meramec Regional Planning Commission
- II. Hazard Mitigation Planning Purpose
- III. Grant Programs Linked to Approved Plan
- IV. Planning Tasks / Multi-jurisdictional Approach
- V. Participation Requirements
- VI. Public Involvement
- VII. Data Collection Questionnaires
- VIII. Discussion of Hazards
- IX. Critical Facilities
- X. Next Steps in the Planning Process
- XI. Set Next Meeting Date(s)

NOTICE OF PUBLIC MEETING

Date and time of posting: 2/3/2023 @11:45 a.m. fS

Notice is hereby given that the **Maries County Hazard Mitigation Planning Committee** will meet at 1:00 p.m. on **Tuesday, February 7, 2022** at the Vienna Fire Protection District Training Room, located at 308 N. Mill St., Vienna, MO 65582

The tentative agenda of this meeting includes:

- Welcome and Introductions
- Hazard Mitigation Planning Purpose
- Grant Programs Linked to Approved Plan
- Planning Tasks/Multi-Jurisdictional Approach
- Participation Requirements
- Public Involvement
- Data Collection Questionnaires
- Discussion of Hazards
- Critical Facilities
- Next Steps in the Planning Process
- Setting of Date and Time for Next Meeting
- Adjourn

Representatives of the news media may obtain copies of this notice by contacting:

Tamara Snodgrass
#4 Industrial Drive
St. James, MO 65559
(573) 265-2993
tsnodgrass@meramecregion.org

If you require any accommodations (i.e. qualified interpreter, large print, hearing assistance) in order to attend this meeting, please notify this office at 573-265-2993 no later than 48 hours prior to the scheduled commencement of the meeting.

Maries County Hazard Mitigation Plan Review Meeting
February 7, 2023 ~ 1:00 p.m.

Name	Representing	Email Address	Phone #	Address
Wendy Squires	Phelps Health	wsquires@phelpshealth.org	573-458-7720	
BRETT HENDRIX	SEMA	brett.hendrix@sema.dps.mo.gov	573-680-9215	
VIC STRATMAN	Maries County	vustratman@yahoo.com	573-690-9917	
BLAKE ROWDEN	MSHP	BLAKE.Rowden@mshp.dps.mogov	573-368-2345	
Jordan Dillion	Phelps/Maries County Health Dept.	Jordan.Dillion@phelpscounty.org	(573)458-6022	
Carla Butler	Maries Osage Ambulance District	moad800@yahoo.com	(573)422-6123	
MIKE SMITH	VIERNA FIRE PROT. DIST.	mbsmith@socket.net	(573)221-3487	
Michael Elliott	Public	KJFAWB@gmail.com	(573)937-1090	
Tammy Snodgrass	MRPC			

Name	Representing	Email Address	Phone #	Address
Patrick Stiles	MRPC			

*Steve Vogt, representing the City of Belle attended the meeting by Zoom.

For immediate release
Mar. 31, 2023

For more information, contact
Patrick Stites at (573) 265-2993

Second public meeting for Maries County hazard mitigation plan April 11

MARIES COUNTY—Meramec Regional Planning Commission (MRPC) to hold the second meeting of the Maries County hazard mitigation planning committee at 1:00 p.m. on April 11, 2023, at the Vienna Fire Protection District training room, 308 N Mill St., Vienna, MO, to update the county's hazard mitigation plan. The meeting is open to the public.

During the first meeting of the Maries County hazard mitigation planning committee, MRPC provided an overview of hazard mitigation planning, discussed grant programs requiring an approved hazard mitigation plan and discussed the steps required to update the plan. Representatives from Maries County, Phelps Health, the Missouri State Highway Patrol, the Phelps/Maries County Health Department, Maries Osage Ambulance District, Vienna Fire Protection District, SEMA and the public provided input on the types of natural hazards prevalent in the planning area as well as the types of projects that have been completed in the last five years to help lessen the impact of those hazards.

Hazard mitigation planning is focused on reducing risk before disasters strike. Activities such as burying electric lines, reduces damage during tornadoes and elevating homes in the floodplain help reduce damage and loss of life during natural disasters. Public input is necessary to truly understand the risks that could be facing the county. Residents of Maries County can participate in the update process by visiting <https://www.meramecregion.org/surveys/> and completing our public survey.

County-level hazard mitigation plans cover a five-year timeframe. Maries County's last plan was approved in May 2019 and can be found at <https://www.meramecregion.org/publications/>. The first draft of the revised plan must be submitted to SEMA by March 5, 2024.

If you have questions, please contact Patrick Stites at MRPC at 573-265-2993 or by email at pstites@meramecregion.org.

Formed in 1969, MRPC is a voluntary council of governments serving Crawford, Dent, Gasconade, Maries, Osage, Phelps, Pulaski and Washington counties and their respective cities. Steve Vogt, representing the city of Belle, serves as MRPC chairman. A professional staff of 33, led by Executive Director Bonnie Prigge, offers technical assistance and services, such as grant preparation and administration, housing assistance, transportation planning, environmental planning, ordinance codification, business loans and other services to member communities.

To keep up with the latest MRPC news and events, visit the MRPC website at www.meramecregion.org or on Facebook at www.facebook.com/meramecregion/.

MEMORANDUM

TO: Maries County Hazard Mitigation Planning Committee

FROM: Patrick Stites, MRPC Environmental Programs Specialist
Kathryn Hawes, MRPC Environmental Programs Specialist

DATE: March 21, 2022

SUBJECT: Second Hazard Mitigation Planning Meeting April 11, 2023

You are invited to the second meeting of the Maries County Hazard Mitigation Planning Committee. The Meramec Regional Planning Commission (MRPC) has been contracted by Maries County and the State Emergency Management Agency (SEMA) to review and update the multi-jurisdictional hazard mitigation plan for Maries County, its cities and school districts. The project is being funded by state and federal dollars with matching funds from Maries County. Jurisdictions within the county, such as cities, the county itself, schools, emergency response agencies and other community organizations, are asked to participate in the planning process. Public input is necessary to truly understand the risks that could be facing the county. We need your help to successfully complete this project.

The second **meeting** of the **Maries County Hazard Mitigation Planning Committee** is **scheduled** for **Tuesday, April 11th, 2023, at 1:00 p.m.** at the **Vienna Fire Protection District's training room** located at **308 N. Mill St., Vienna, MO.** The primary focus of this meeting will be to review existing goals and action items to determine if any changes or additions need to be made. The group will need to report on what action items have been accomplished and what mitigation activities have occurred since the plan was updated five years ago. This can include activities such as improvements to roads and bridges that were prone to flooding, new programs that have reduced risk to residents and/or businesses and new tornado shelters that have been constructed in the past five years. In addition, the group will be asked to look ahead to identify any mitigations projects that they would like to get funded in the next five years.

The county, each city, and school district must submit an adopted updated hazard mitigation plan to SEMA and FEMA by March 05, 2024, in order to continue to be eligible for hazard mitigation grants and certain recovery funds after a natural disaster occurs. As you will be asked to formally approve and adopt the Maries County Hazard Mitigation Plan, we strongly encourage you to participate in this committee or to send a representative who will convey your jurisdiction or department's needs for hazard mitigation as well as report on your hazard mitigation accomplishments. Hazard mitigation funds are used for such projects as floodplain buyouts, tornado shelters for schools, road/bridge improvements, early warning sirens, generator purchases, etc. If you are not able to attend, please send a representative from your organization. It is very important that we have good participation from all stakeholders in Maries County.

Thank you for your assistance in addressing hazard mitigation for Maries County. If you have any questions, contact me at (573) 265-2993, or via e-mail: pstites@meramecregion.org. I look forward to seeing you at the meeting.

PS

Reminder: The planning area is obligated to document \$3000.00 (approximately 110 hours calculated using the federal volunteer rate) worth of in-kind match. In-kind match is any time spent contributing to the update of the hazard mitigation plan. Any time spent researching and providing information on the FEMA data collection questionnaire, attending meetings, reviewing draft chapters of the plan, or discussing the plan update with others can be documented and submitted. Any shortage of in-kind match will have to be made up in cash by the county, so please take a second to document your time on an in-kind match form.

Goals and Action Item Revisions

- **Mitigation Goals** are general guidelines that explain what you want to achieve. Goals are long-term policy statements and global visions that support the mitigation strategy. The goals address the risk of hazards identified in the plan.
- **Mitigation Actions** are specific actions, projects, activities, or processes taken to reduce or eliminate long-term risk to people and property from hazards and their impacts. Implementing mitigation actions helps achieve the plan's mission and goals.

Current Goals:

Goal 1: Reduce risks and vulnerabilities of people in hazard-prone areas through current technology, better planning and hazard mitigation activities.

Goal 2: Reduce the potential impact of natural disasters on new and existing properties and infrastructure and the local economy.

Goal 3: Promote education, outreach, research and development programs to improve the knowledge and awareness among the citizens and industry about hazards they may face, their vulnerability to identified hazards, and hazard mitigation alternatives that can reduce their vulnerabilities.

Goal 4: Strengthen communication and coordinate participation between public agencies, citizens, non-profit organizations, business, and industry to create a widespread interest in mitigation.

Goal 5: Establish priorities for reducing risks to the people and their property with emphasis on long-term and maximum benefits to the public rather than short-term benefit of special interests.

Goal 6: Secure resources for investment in hazard mitigation.

Revised Goals:

Goal 1: Reduce the potential impact of natural disasters on the lives and livelihoods of the citizens of the county.

Goal 2: Reduce the potential impact of natural disaster to property, infrastructure, and the local economy.

Goal 3: Reduce the potential impact of natural disaster on the continuity of government and essential services.

S.M.A.R.T.

- Specific
- Measurable
- Achievable
- Relevant
- Timebound

Mitigation Actions	
From Current Plan	Revision Suggestions
Promote the development and/or update of emergency plans by businesses, local governments and schools.	Distribute materials to local businesses, governments, and schools to assist in the creation and update of emergency operations plans.
Continue to provide CERT training and encourage the development of CERTs throughout the county through training opportunities and public awareness.	Local Fire Departments and Emergency Management Director will provide CERT training and distribute information on the benefits of the CERT and VOAD programs.
Educate school staff on natural hazards and make sure all staff are familiar with school emergency plan including evacuation and safety procedures.	Remove. Routine in policy.
Continue to encourage local governments to budget for and obtain enhanced early warning systems and improved communications systems.	Obtain/upgrade early warning systems and improved communication systems as funding allows.
Continue to promote weather radios to local residents through press releases and brochures to ensure advanced warning about threatening weather.	Remove. Lowered priority. Accomplished by National Weather Service.
Monitor developments in data availability concerning the impact of dam failure, tornadoes, sinkholes, land subsidence and wildfire upon Maries County and all jurisdictions through local, state and federal agencies for use in hazard mitigation planning.	Remove. Complete. Achieved through plan update process.
Continue to review and consider road and bridge upgrades to improve drainage and reduce flooding and the risk to residents and property and structure grant proposals for these upgrades so that hazard mitigation concerns are also met.	Upgrade roads and bridges that would improve drainage, reduce flooding, and reduce the risk to residents and property as funding allows.
Continue to maintain a list of locations that can serve as shelters for storm, cooling/warming shelters and establish MOUs with the appropriate organizations responsible for those facilities.	Redundant. Combine below.
Encourage the designation of storm shelters and the construction of tornado safe rooms in or near schools and large employment centers that currently do not have access to safe rooms.	Construct storm shelters or tornado safe rooms near schools and large employment centers as funding allows.
Continue to encourage a self-inspection program at critical facilities to assure that building infrastructure is earthquake and tornado resistant.	Distribute information to critical facilities on the benefits of building infrastructure improvements to lessen the potential impacts of natural disasters.
Encourage the development and implementation of minimum building codes in all communities.	Remove. Lowered Priority.

Mitigation Actions	
Encourage cities to require contractor storm water management plans in all new development – both residential and commercial properties.	Remove. Lowered Priority.
Educate residents on the dangers of floodplain development and the benefits of the National Flood Insurance Program and enforce restrictions on development in the floodplain.	Distribute FEMA brochures and factsheets about the National Flood Insurance Program (NFIP) at public offices and community events.
Encourage the development of storm water management plans.	Redundant. Removed. Lowered priority.
Encourage local governments to develop and implement regulations for the securing of hazardous materials tanks and mobile homes to reduce hazards during flooding and high winds and raise awareness of the need to secure propane tanks to reduce the risk of dislodged tanks during these disasters.	Update floodplain ordinances to implement regulations to securely attach manufactured homes and fuel tanks to an adequately anchored foundation system to resist flotation, collapse, and lateral movement.
Continue to enforce flood damage prevention/floodplain management ordinances in compliance with NFIP requirements.	Keep. State requested.
Encourage the City of Belle to become a member of the NFIP.	Lowered priority.
Encourage meetings between EMD, city/county officials and SEMA to familiarize officials with mitigation planning, implementation and budgeting for mitigation projects.	Organize an annual meeting between EMD's, city/county officials, and SEMA to familiarize officials with mitigation planning, implementation, budgeting, and to facilitate coordination of mitigation efforts in the planning area.
Re-evaluate the hazard mitigation plan, merge with other community planning and coordinate and integrate hazard mitigation activities, where appropriate, with emergency operations plans and procedures.	Complete. This is part of the plan maintenance policy.
Implement a public awareness program on the benefits of hazard mitigation – both public and private - by distributing press releases and brochures (by local governments and school districts) on adopted mitigation measures to help the public stay abreast of changes and/or new regulations.	Local Governments and school districts will distribute press releases, brochures, and digital content on the benefits of hazard mitigation projects and adopted mitigation efforts to help the public stay abreast of changes and/or new regulations.
Encourage county health department to use publicity campaigns that make residents aware of proper measures to take during times of threatening conditions (e.g. drought, heat wave)	County health department will implement publicity campaigns that make residents aware of proper measures to take during times of threatening conditions (e.g. drought, heat wave).
Publicize local, regional and/or statewide drills/exercises.	Remove. Lowered Priority. Few exercises to report.

Mitigation Actions	
Continue to encourage joint meetings of different organizations/ agencies for mitigation related planning.	Redundant. Combine.
Whenever possible pool different agency resources to achieve widespread mitigation results.	Redundant. Combine.
Encourage the assessment of public buildings as potential storm shelters; designate those that are suitable as safe shelters; and develop accessibility plans for the public during times of need.	Annually assess public and private locations as potential shelters from storms or extreme temperatures; designate suitable shelters, establish MOU's, and develop accessibility plans for the public during times of need.
Encourage local governments to purchase properties in the floodplain as funds become available and convert that land into public space/recreation area.	Purchase properties in the floodplain to convert land into public space/recreation areas as funding allows.
Work with state/local/federal agencies to include mitigation in all economic and community development projects.	Complete. This is part of the plan maintenance policy.
Encourage cities and counties to consider implementing cost-share programs with private property owners for hazard mitigation projects that benefit the jurisdiction as a whole.	Cities and counties will develop cost-share programs with private property owners for hazard mitigation projects that benefit the jurisdiction as a whole.
Implement public awareness program about the benefits of hazard mitigation projects, both public and private through press releases and brochures.	Redundant. Combine.
Prioritize mitigation projects, based on cost-effectiveness and starting with those sites facing the greatest threat to life, health and property.	Completed during the planning process.
	Purchase appropriately sized generators for all critical facilities in the planning area as funding allows.
City of Vienna will research options to reduce its wastewater facility vulnerability to flood events.	

Maries County
Multi-Jurisdictional Hazard Mitigation Plan Update
Planning Meeting

Tuesday, April 11th, 2023 ~ 1:00 p.m.
Vienna Fire Protection District Training Room

AGENDA

- I. Welcome/Introductions – Patrick Stites & Kathryn Hawes, Environmental Program Specialists, Meramec Regional Planning Commission
- II. Brief Review
- III. Public Survey Update
- IV. Participation Requirements/Status
- V. Discuss Mitigation Action Updates – *(Which have been accomplished or had progress made; which are no longer high priority; which can be combined or eliminated)*
- VI. Review and Prioritize Action Items
- VII. Next Steps
- VIII. Adjourn

NOTICE OF PUBLIC MEETING

Date and time of posting: 04/06/2023 @ 2:30 p.m. PS

Notice is hereby given that the **Maries County Hazard Mitigation Planning Committee** will meet at 1:00 p.m. on **Tuesday, April 11th, 2023** at the Vienna Fire Protection District Training Room, located at 308 N. Mill St., Vienna, MO 65582

The tentative agenda of this meeting includes:

- Welcome and Introductions
- Brief Review of Hazard Mitigation
- Public Survey Update
- Participation Requirement/Status
- Discuss Mitigation Action Updates
- Review and Prioritize Action Items
- Next Steps
- Adjourn

Representatives of the news media may obtain copies of this notice by contacting:

Patrick Stites
#4 Industrial Drive
St. James, MO 65559
(573) 265-2993
pstites@meramecregion.org

If you require any accommodations (i.e. qualified interpreter, large print, hearing assistance) in order to attend this meeting, please notify this office at 573-265-2993 no later than 48 hours prior to the scheduled commencement of the meeting.

Maries County Hazard Mitigation Plan Review Meeting
April 11, 2023 ~ 1:00 p.m.

Name	Representing	Email Address	Phone #	Address
Vic STRATMAN	Maries Co. Belle	VICSTRATMAN@yahoo.com	577-690-9917	ARGYLE, MO 33342 Hwy AA 65001
Wendy Squires	Phelps Health	wsquires@phelpshlth.org	573-458-7700	1000 W Rolla MO
Michael French	Maries County Road #1 city of Belle	mfrench@mariescountymd.gov	573-280-2670	P.O. Box 205 Vienna, MO 65582
Dwight Francis		bellefire1@yahoo.com	573-578-1814	200 East Third St. Belle MO. 65013
Joe Edwards	Maries R-1/ Vienna Fire	jedwards@viennaeagles.org	314-971-1459	31339 Hwy AA Argyle, MO 65001
Jeresa Messersmith	Maries R-1 Vienna School	tmessersmith@viennaeagles.org	573-578-8893	300 4th St. Vienna, MO 65582
Carla Butler	Maries Disage Ambulance	moad800@yahoo.com	573-422-6123	PO Box 515 Vienna, MO 65582
Amanda Reichel	" "	" "	" "	" "
Clayton Bruno	" "	" "	" "	" "

Name	Representing	Email Address	Phone #	Address
Richie Hinz	maries OSAP Ambulance	" "	" "	" "
Nakita Johnson	" "	" "	" "	" "
Jordan Dillon	Phelps/Maries County Health Dept	Jordan.Dillon@ PhelpsCounty.org	573 458 6010	200 N Main St Suite 6-51 Rolla, MO 65401
Ashley Campbell	" "	ashley.campbell@ phelpscounty.org	" "	" "
John Westart	City of Vienna	JWestart@yahoo	573 578-3549	P.O. Box 196 Vienna
Scott John	MARIES County Em MGT	STON@MARIESCOUNTYMO.GOV	573-422-3381	P.O. Box 23 VIENNA, MO 65582
Shannon Thompson	CITY OF VIENNA POLICE	sthompson@viennamissouri.org	573-422-3384	P.O. Box 196 VIENNA, MO 65582
Steve Vogt	City of Belle			
Kathryn Hawes	MRPC	Khawes@meramecregion.org	573-265-2993	4 Industrial Dr. St. James, MO 65559
Patrick Stites	"	pstites@meramecregion.org	"	"

For immediate release
Jan. 30, 2024

For more information, contact
Kathryn Hawes or Tammy Snodgrass at (573) 265-2993

Public comment being accepted on Maries County Hazard Mitigation Plan until Feb. 20

MARIES COUNTY—Public comment is being accepted until Feb. 20, 2024, on the Maries County Hazard Mitigation Plan. The plan update is available for review on Meramec Regional Planning Commission's website, <http://www.meramecregion.org/publications/>. The 2024 plan update is located under the Hazard Mitigation Plans by county along with the county's approved 2019 plan. A hard copy of the plan is also available at the Maries County Courthouse in the county clerk's office.

The purpose of the plan is to reduce or eliminate long-term risk to people and property from natural hazards. It is required that the county have this plan in place in order to be eligible for several Federal Emergency Management Agency grant programs.

Several entities participated in the planning process to update the plan, including Maries County, the cities of Belle and Vienna, as well as the Maries County Sheriff, Maries-Osage Ambulance District, Vienna Fire Protection District and Maries County R-1 and R-2 school districts.

The Meramec Regional Planning Commission (MRPC) facilitated focus group meetings and assisted these entities in developing the plan. Following a public comment period, a final draft will be created and sent to FEMA and SEMA for review and approval.

If you need assistance locating the plan or have questions, please contact Tammy Snodgrass or Kathryn Hawes at MRPC at 573-265-2993 or by email at tsnodgrass@meramecregion.org or khawes@meramecregion.org, respectively.

Formed in 1969, MRPC is a voluntary council of governments serving Crawford, Dent, Gasconade, Maries, Osage, Phelps, Pulaski and Washington counties and their respective cities. Mary Heywood, representing the unemployed, serves as MRPC chair. A professional staff of 34, led by Executive Director Bonnie Prigge, offers technical assistance and services, such as grant preparation and administration, housing assistance, transportation planning, environmental planning, ordinance codification, business loans and other services to member communities.

To keep up with the latest MRPC news and events, visit the MRPC website at www.meramecregion.org or on Facebook at www.facebook.com/meramecregion/.

MEMORANDUM

TO: Maries County Hazard Mitigation Planning Committee
FROM: Tammy Snodgrass, MRPC Environmental Programs Manager/Assistant Director
Kathryn Hawes, MRPC Environmental Programs Specialist
DATE: January 5, 2024
SUBJECT: Hazard mitigation planning meeting January 16, 2024

The next meeting of the Maries County hazard mitigation planning committee is scheduled for Tuesday, January 16th, at 1:00 p.m. at the **Vienna Youth Building (Ball Park) located near 210 Ball Park Road, Vienna, MO 65582.** The focus of this meeting will be to review and discuss all completed draft chapters of the hazard mitigation plan and discuss the formal adoption process for each jurisdiction. We will be sending the draft chapters one at a time next week. As you spend time reviewing these drafts it is very important that you document those hours spent and submit in-kind match forms so that we can get those hours counted. If you have comments or corrections, please feel free to send those over to me via email and I will get those addressed.

The Meramec Regional Planning Commission (MRPC) has been contracted by Maries County and the State Emergency Management Agency (SEMA) to review and update the multi-jurisdictional hazard mitigation plan for Maries County, its cities and school districts. The project is being funded by state and federal dollars with matching funds from Maries County. A significant number of in-kind hours are still needed from non-elected officials. We need your help to successfully complete this project.

All jurisdictions must formally adopt the plan document prior to submittal to be included in the plan. The first draft of the updated hazard mitigation plan must be submitted to SEMA and FEMA by March 5, 2024, in order to continue to be eligible for some hazard mitigation grants, so it is in every jurisdiction's best interest to participate in the review and update of this plan. Hazard mitigation funds are used for such projects as floodplain buyouts, burying electrical lines, tornado shelters for schools, etc.

As the county, each city and school district are required to participate in the planning process and will be asked to formally approve and adopt the Maries County Hazard Mitigation Plan, we strongly encourage you to participate in this committee or to send a representative who will convey your jurisdiction or department's needs for hazard mitigation as well as report on your hazard mitigation accomplishments. It is important to include representatives from road and bridge, local planners, emergency management offices, law enforcement, city/county officials, fire protection, local health services, disaster relief volunteer services and other appropriate groups.

Thank you for your assistance in addressing hazard mitigation for Maries County. If you have any questions, contact me at (573) 265-2993, extension 104 or via e-mail: tsnodgrass@meramecregion.org. I look forward to seeing you at the meeting.

TS

Maries County
Multi-Jurisdictional Hazard Mitigation Plan Update
Planning Meeting

Tuesday, January 16, 2024, ~ 1:00 p.m.
Vienna Youth Building

AGENDA

- I. Welcome/Introductions – Tammy Snodgrass, Assistant Director, Meramec Regional Planning Commission
- II. Brief Review
- III. Participation Requirements/Status
- IV. Review and Discussion on Draft Chapters
- V. Plan Maintenance
- VI. Adoption Process
- VII. Next Steps
- VIII. Adjourn

NOTICE OF PUBLIC MEETING

Date and time of posting: 1/5/2024 12:00 p.m.

Notice is hereby given that the **Maries County Hazard Mitigation Planning Committee** will meet at **1:00 p.m. on Tuesday, January 16, 2024**, at the **Vienna Youth Building (Ball Park), near 210 Ball Park Road, Vienna, MO 65582**

The tentative agenda of this meeting includes:

- Welcome and Introductions
- Brief Review
- Participation Requirements
- Review and Discussion on Draft Chapters
- Plan Maintenance
- Adoption Process
- Next Steps
- Adjourn

Representatives of the news media may obtain copies of this notice by contacting:

Tamara Snodgrass
#4 Industrial Drive
St. James, MO 65559
(573) 265-2993

tsnodgrass@meramecregion.org

If you require any accommodations (i.e. qualified interpreter, large print, hearing assistance) in order to attend this meeting, please notify this office at 573-265-2993 no later than 48 hours prior to the scheduled commencement of the meeting.

Maries County Hazard Mitigation Plan Review Meeting
January 16, 2024 ~ 1:00 p.m.

Name	Representing	Email Address	Phone #	Address
Karen Dudenheffer	City of Vienna	Koludenheffer@viennamissouri.org	573-422-3519	
James "Jim" Sandbothe	City of Vienna	cityofvienna@outlook.com	573-422-3550	
Brent Fulle	Maries Co Road 1		573-694-4478	
Tommiel Roberts	Munie Co Road 1		573 694 0514	
Ryan Stupe	Maries Co Road 1		573-291-9187	
Michael French	Maries county Road 1	mfrench@mariescounty.mo.gov	573-280-2670	
Ed Fable	Maries County		573-619-4770	
Vic STRATMAN	MARIES Co			
Mike Elliott		KJ7AWB@gmail	573-937-1090	

Name	Representing	Email Address	Phone #	Address
Wendy Squires	Phelps Health	wsquires@phelpshealth.org	458-7720	
Joe Edwards	Vienna Fire / Maries R-1	jedwards@viennaeagles.org	314-971-1459	
Teresa Messersmith	Maries R-1	tmessersmith@viennaeagles.org	573-422-3304	
Steve Vogt	City of Belle	steve.65013@yahoo.com	573-680-9968	
Richard Hillz	MOAD	delldrop29@gmail.com	573-691-3887	
Leonard Reinkeneyer	moad		573-257-1015	
Carla Butler	maries OSAP Ambulance	moad@osapmariesage.com	573-422-6123	
Jordan Dillon	Phelps/Maries County Health Dept	Jordan.Dillon@phelpscounty.org	573-458-6022	
John John	Maries Co Em M&S	JOHN@MARIESCOUNTYMO.GOV	573-422-3381	

Mailing list for surrounding jurisdictions:

Mayor Debby Green
City of Gasconade
493 Oak St.
Gasconade, MO 65061-3005

Mayor Bruce Cox
City of Hermann
1902 Jefferson St.
Hermann, MO 65041

Mayor Melissa Strobe
City of Morrison
632 Hwy. 100
Morrison, MO 65061-1005

Mayor John Kamler
City of Owensville
107 W. Sears
Owensville, MO 65066

Mayor Shannon Grus
City of Rosebud
P.O. Box 199
Rosebud, MO 63091

Dr. Jeri Hardy, Supt.
Gasconade County R-II
P.O. Box 536
Owensville, MO 65066

Mayor Pro-Tem Merrilee Spurgeon
City of Bland
P.O. Box 40
Bland, MO 65014

Pres. Commissioner Tim Schulte
Gasconade County Commission
119 E. First St.
Hermann, MO 65041

Geoff Neill, Supt.
Gasconade County R-I
170 Blue Pride Drive
Hermann, MO 65041

Mr. Whittle, Supt.
Iberia R-V School District
201 Pemberton Drive
Iberia, MO 65486

Dr. Laura Nelson, Supt.
School of the Osage School District
P.O. Box 1960
Lake Ozark, MO 65049

Tina Spencer, Supt.
Miller County R-III School District
526 School Road
Tuscumbia, MO 65082

Charley Bunch, Supt.
Cole County R-V School District
14803 Hwy 17
Eugene, MO 65032

Matt Davis, Supt.
Eldon R-I School District
112 S Pine Street
Eldon, MO 65026

Doug Kemper, Supt.
St. Elizabeth R-IV School District
240 Church Street
St. Elizabeth, MO 65075

Fred Wilde, Chairman
Town of St. Elizabeth
160 S Walnut St
St. Elizabeth, MO 63841

Jim Schlupp, Mayor
City of Iberia
803 Hwy 42
Iberia, MO 65486

Kevin Cardwell, Presiding Commissioner
Miller County
P.O. Box 12
Tuscumbia, MO 65082

Mayor Michael Harmison
City of Osage Beach
6378 Osage Beach Parkway
Osage Beach, MO 65056

Mayor Dennis Newberry
City of Lake Ozark
3162 Bagnall Dam Blvd
Lake Ozark, MO 65049

Mayor Trevor Vernon
City of Eldon
101 S Oak
Eldon, MO 65026

Presiding Commissioner Darryl Griffin
Osage County
205 East Main St.
Linn, MO 65051

Chairperson Ryan Davis
City of Argyle
PO BOX 22
Argyle, MO 65001

Mayor Mike Edwards
Chamois City Hall
200 S. Main St.
Chamois, MO 65024

Chairperson Scott Knoll
City of Freeburg
PO BOX 121
Freeburg, MO 65035

Mayor Dwight Massey
City of Linn
1200 E Main St, PO Box 498
Linn, MO 65051

Mayor Emily Sommerer
City of Meta
101 S. Locust St., PO BOX 65
Meta, MO 65058

Mayor Tammy Massman
City of Westphalia
PO BOX 36
Westphalia, MO 65085

Superintendent Lyle Best
Osage Co. R-I
614 S. Poplar St.
Chamois, MO 65024

Superintendent Bob James
Osage Co. R-II
1212 E Main St.
Linn, MO 65051

Pres. Commissioner Gene Newkirk
Pulaski County Commission
301 Historic 66 East
Waynesville, MO 65583

Mayor Glen Smith
City of Crocker
P.O. Box 116
Crocker, MO 65452

Mayor Mike Null
City of Dixon
P.O. Box 177
Dixon, MO 65459

Mayor Eldon Haun
City of Richland
P.O. Box 798
Richland, MO 65556

Mayor Dr. George Lauritson
City of St. Robert
194 Eastlawn Ave. #A
St. Robert, MO 65584

Mayor Shawn Wilson
City of Waynesville
100 Tremont Center
Waynesville, MO 65583

Dr. Jim Bogle, Supt.
Swedeberg R-III
17507 Hwy T
Richland, MO 65556

Tina Turner, Supt.
Richland R-IV
714 E. Jefferson
Richland, MO 65556

Kent Stoumbaugh, Supt.
Laquey R-V
P.O. Box 130
Laquey, MO 65534

Hilary Bales, Supt.
Waynesville R-VI
200 Fleetwood Dr.
Waynesville, MO 65583

Travis Bohrer, Supt.
Dixon R-I
106 W. Fourth St.
Dixon, MO 65459

Ashley Burton, Supt.
Crocker R-II
P.O. Box 488
Crocker, MO 65452

Presiding Commissioner Joey Auxier
Phelp County Courthouse
200 N. Main Street
Rolla, MO 65401

Mayor Doug Smith
City of Doolittle
380 Eisenhower
Doolittle, MO 65401

Mayor Albert Hamlet
City of Edgar Springs
555 Broadway Street
Edgar Springs, MO 65462

Mayor James Poucher
City of Newburg
P.O. Drawer K
Newburg, MO 65550

Mayor Louis J. Magdits, IV
City of Rolla
901 N. Elm
Rolla, MO 65402

Mayor Rick Krawiecki
City of St. James
100 S. Jefferson
St. James, MO 65559

Superintendent Tracy Kinglsey
Newburg R-II School District
701 Wolf Pride
Newburg, MO 65550

Superintendent Bob Cottengim
Phelps County R-III
17790 State Route M
Edgar Springs, MO 65462

Superintendent Tim Webster
St. James R-I School District
122 East Scioto Street
St. James, MO 65559

Superintendent Dr. Kyle Dare
Rolla 31 School District
500A Forum Drive
Rolla, MO 65401

Superintendent Chuck Woody
Osage Co. R-III
143 E. Main
Westphalia, MO 65085

Meramec Regional Planning Commission
#4 Industrial Drive
St. James, MO 65559

Maries County
Hazard
Mitigation Plan is
Ready for Review!

01/16/2024

Attention Members of the Maries County Hazard Mitigation Planning Committee and neighboring jurisdictions:

The first draft of the Maries County Hazard Mitigation Plan is now available for review on the MRPC website – <http://www.meramecregion.org/publications/>. A hard copy of the draft document is being made available at the Maries County Clerk's Office for public viewing as well. Please take some time to review the planning document, especially sections that have specifics regarding your jurisdiction. The public comment period will be open until February 16, 2024. Please notify us no later than **February 16, 2024** with any recommended changes or corrections. Contact Kathryn Hawes at (573) 265-2993 or via email at khawes@meramecregion.org

C: Public Survey

Public Survey: Maries County Multi-jurisdictional Hazard Mitigation Plan

The federal government requires all states and local governments to have hazard mitigation plans approved by FEMA that are consistent with the Disaster Mitigation Act of 2000. Approved mitigation plans are required to maintain eligibility for certain types of federal Hazard Mitigation Assistance Grants.

A planning committee comprised of representatives from Maries County, the incorporated cities, and the public school districts is currently developing an update to the comprehensive Maries County Multi-jurisdictional Hazard Mitigation Plan with a strategy to reduce the vulnerability of people and property in the planning area to the impacts of hazards and to remain eligible for mitigation funding programs from FEMA.

One of the key components of a hazard mitigation plan is public input during the planning process. The planning committee will be evaluating information on the hazards that impact each jurisdiction within Maries County. The committee is seeking your input on the hazards that will be evaluated as well as your opinions on the types of activities that should be considered to reduce future impacts. Your comments will be considered by your community's representatives on the planning committee as the plan is developed. Please take a few moments to answer the following questions. Thank you for your participation.

1. Please select your jurisdiction from the list. You may only select one jurisdiction for each survey completed. If you belong to more than one jurisdiction in this list, please complete multiple surveys.

- | | |
|---|---|
| <input type="checkbox"/> Unincorporated Maries County | <input type="checkbox"/> Maries County R-I School District |
| <input type="checkbox"/> City of Belle | <input type="checkbox"/> Maries County R-II School District |
| <input type="checkbox"/> City of Vienna | |

2. The hazards addressed in the Multi-jurisdictional Hazard Mitigation Plan Update are listed below. Please indicate your opinion on the likelihood for each hazard to impact YOUR JURISDICTION (identified above). **Please rate EACH hazard 1 through 4 as follows:**

1 = Unlikely, 2 = Occasional, 3 = Likely, 4 = Highly Likely

____ Flooding (Flash and River)	____ Earthquake	____ Severe Thunderstorms
____ Tornadoes	____ Land Subsidence / Sinkholes	____ Severe Winter Weather
____ Dam Failure	____ Drought	
____ Wildfire	____ Extreme Temperatures	

3. Please indicate your opinion on the potential magnitude of each hazard's impact on YOUR JURISDICTION (identified above). **Please rate EACH hazard 1 through 4 as follows:**

1 = Negligible, 2 = Limited, 3 = Critical, 4 = Catastrophic

____ Flooding (Flash and River)	____ Earthquake	____ Severe Thunderstorms
____ Tornadoes	____ Land Subsidence / Sinkholes	____ Severe Winter Weather
____ Dam Failure	____ Drought	
____ Wildfire	____ Extreme Temperatures	

4. FEMA Hazard Mitigation Assistance Grants are administered by the State Emergency Management Agency. Listed below are some types of projects considered.

Please check all those that could benefit your jurisdiction, in your opinion:

- | | |
|--|---|
| <input type="checkbox"/> Flood-prone Property Acquisition & Structure Demolition /Relocation | <input type="checkbox"/> Retrofitting of Existing Buildings, and Facilities from Wind Damage. |
| <input type="checkbox"/> Flood-Prone Structure Elevation | <input type="checkbox"/> New Tornado Safe Room Construction |
| <input type="checkbox"/> Dry Floodproofing of Historical Residential Structures and/or Non-residential Structures | <input type="checkbox"/> Electrical Utilities Infrastructure Retrofit |
| <input type="checkbox"/> Minor Localized Flood Reduction Projects (storm water management or localized flood control projects) | <input type="checkbox"/> Soil Erosion Stabilization |
| <input type="checkbox"/> Structural Retrofitting of Existing Buildings to Add a Tornado Safe Room | <input type="checkbox"/> Wildfire Mitigation |
| <input type="checkbox"/> Storm Sirens | <input type="checkbox"/> Other (please specify) |
| <input type="checkbox"/> Early Warning Systems such as phone/text alerts | |
-

5. Please comment on any other issues that the Maries County Hazard Mitigation Planning Committee should consider in developing a strategy to reduce future losses caused by hazard events.

Please return your completed survey to:

Patrick Stites

Meramec Regional Planning Commission

4 Industrial Drive ~ St. James, MO 65559

Phone: 573-265-2993, ext. 135 ~ FAX: 573-265-3550

pstites@meramecregion.org

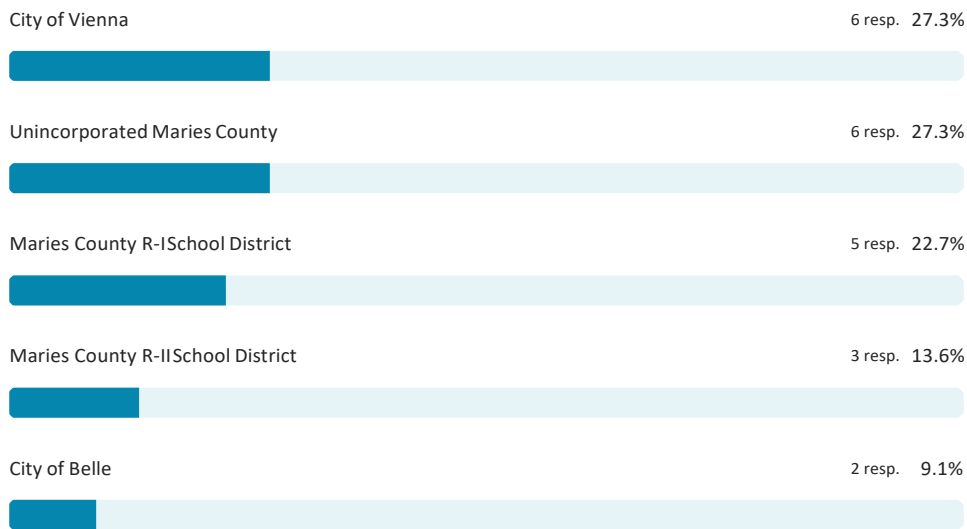
Online surveys will be automatically sent.

Public Survey: Maries County Multi-jurisdictional Hazard Mitigation Plan

22 responses

Please select your jurisdiction from the list. You may only select one jurisdiction for each survey completed. If you belong to more than one jurisdiction in this list, please complete multiple surveys.

22 out of 22 answered



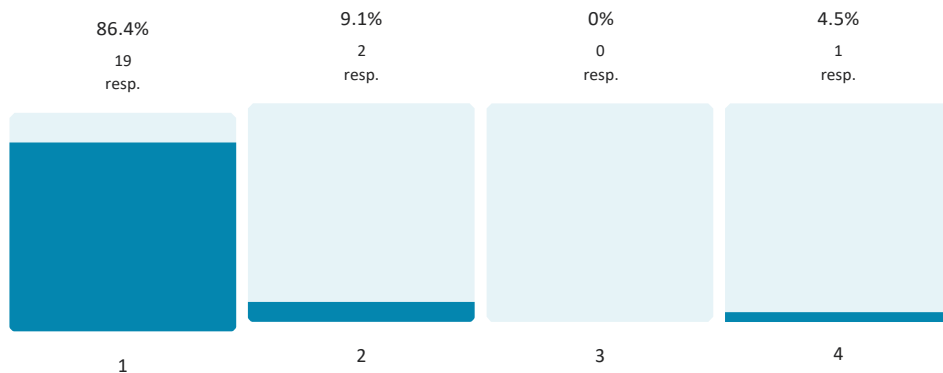
Please indicate your opinion on the likelihood for each hazard addressed in the Multi-jurisdictional Hazard Mitigation Plan Update to impact YOUR JURISDICTION (identified above). Please rate EACH hazard 1 through 4 as follows:

1 = Unlikely, 2 = Occasional, 3 = Likely, 4 = Highly Likely

Dam Failure

22 out of 22 answered

1.2 Average rating

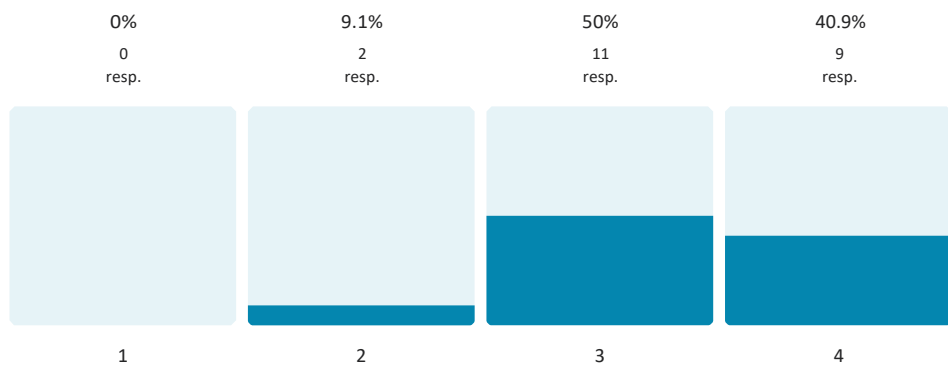


Drought

22 out of 22 answered

3.3 Average rating

3.3 Average rating



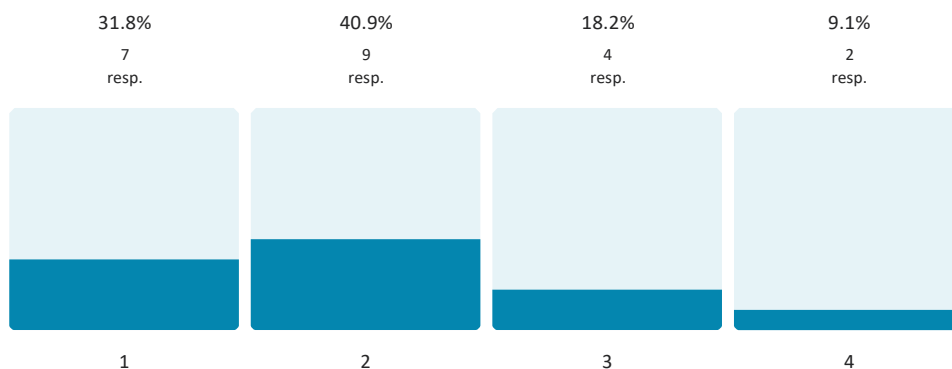
Please indicate your opinion on the likelihood for each hazard addressed in the Multi-jurisdictional Hazard Mitigation Plan Update to impact YOUR JURISDICTION (identified above). Please rate EACH hazard 1 through 4 as follows:

1 = Unlikely, 2 = Occasional, 3 = Likely, 4 = Highly Likely

Earthquake

22 out of 22 answered

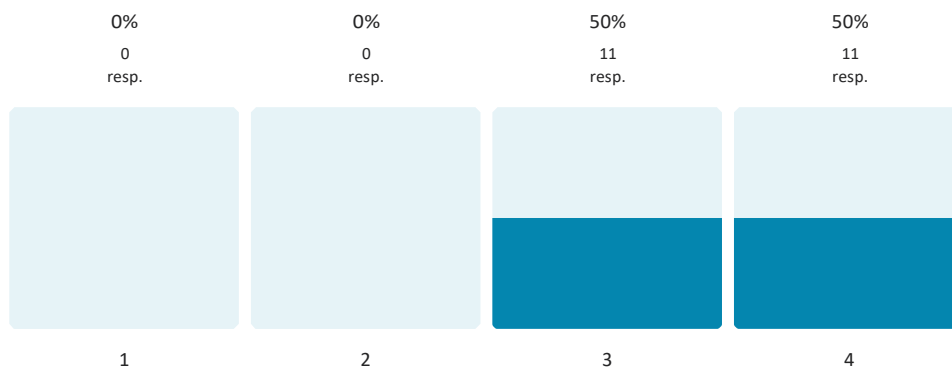
2.0 Average rating



Extreme Temperatures

22 out of 22 answered

3.5 Average rating



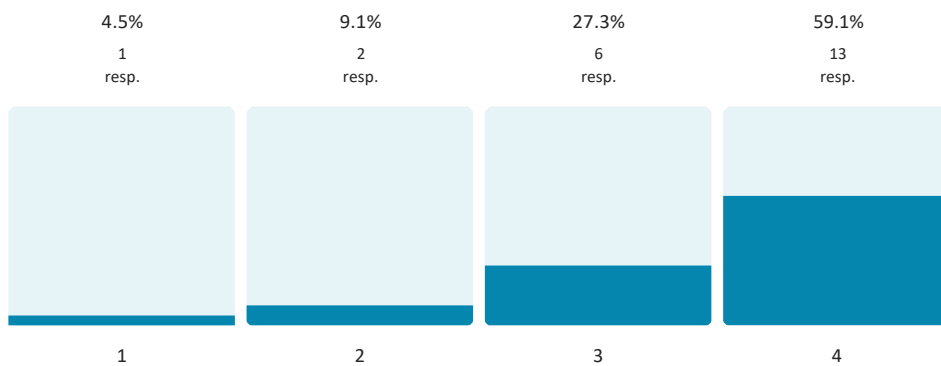
Please indicate your opinion on the likelihood for each hazard addressed in the Multi-jurisdictional Hazard Mitigation Plan Update to impact YOUR JURISDICTION (identified above). Please rate EACH hazard 1 through 4 as follows:

1 = Unlikely, 2 = Occasional, 3 = Likely, 4 = Highly Likely

Flooding (Flash and River)

22 out of 22 answered

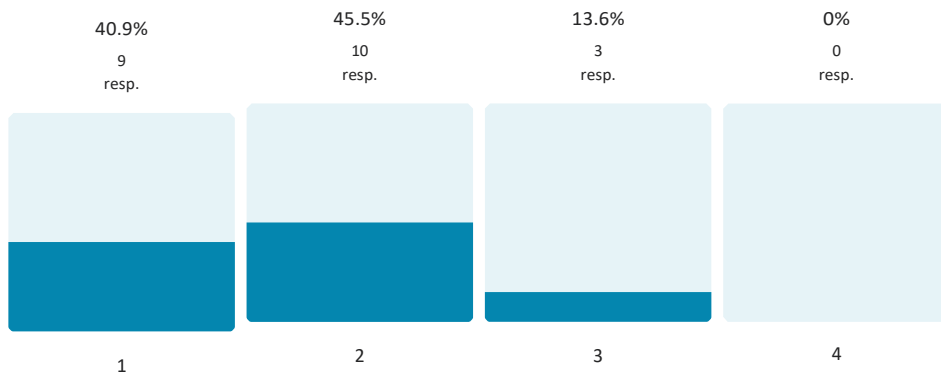
3.4 Average rating



Land Subsidence/Sinkholes

22 out of 22 answered

1.7 Average rating



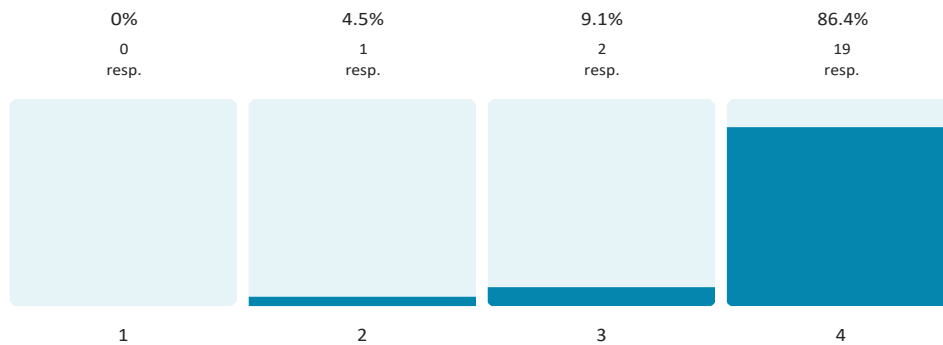
Please indicate your opinion on the likelihood for each hazard addressed in the Multi-jurisdictional Hazard Mitigation Plan Update to impact YOUR JURISDICTION (identified above). Please rate EACH hazard 1 through 4 as follows:

1 = Unlikely, 2 = Occasional, 3 = Likely, 4 = Highly Likely

Severe Thunderstorms - Including high winds, hail, & lightning

22 out of 22 answered

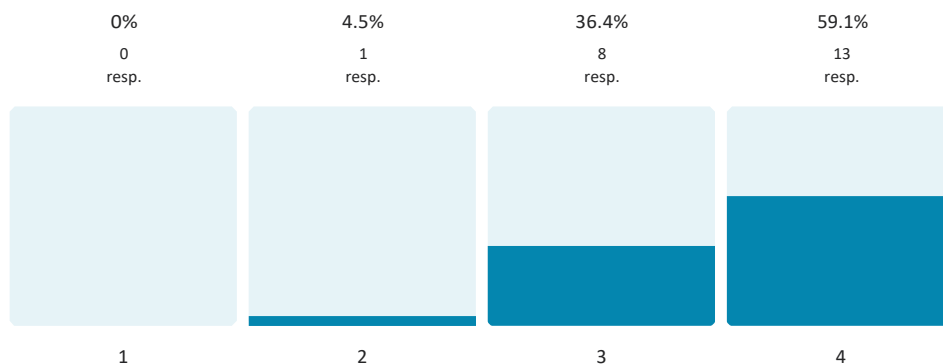
3.8 Average rating



Severe Winter Weather

22 out of 22 answered

3.5 Average rating



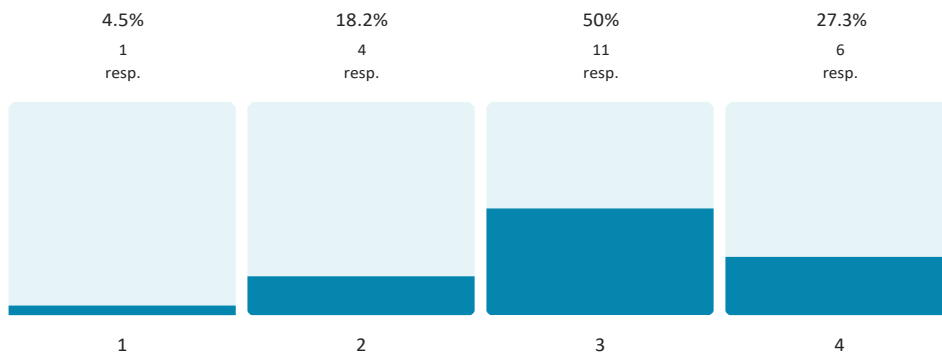
Please indicate your opinion on the likelihood for each hazard addressed in the Multi-jurisdictional Hazard Mitigation Plan Update to impact YOUR JURISDICTION (identified above). Please rate EACH hazard 1 through 4 as follows:

1 = Unlikely, 2 = Occasional, 3 = Likely, 4 = Highly Likely

Tornadoes

22 out of 22 answered

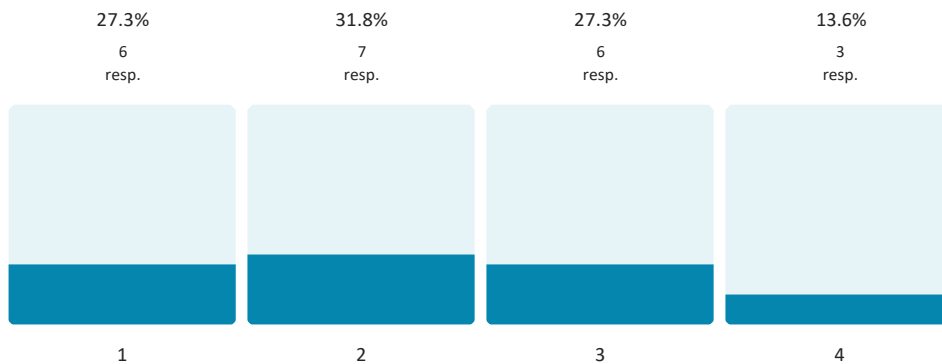
3.0 Average rating



Wildfire

22 out of 22 answered

2.3 Average rating



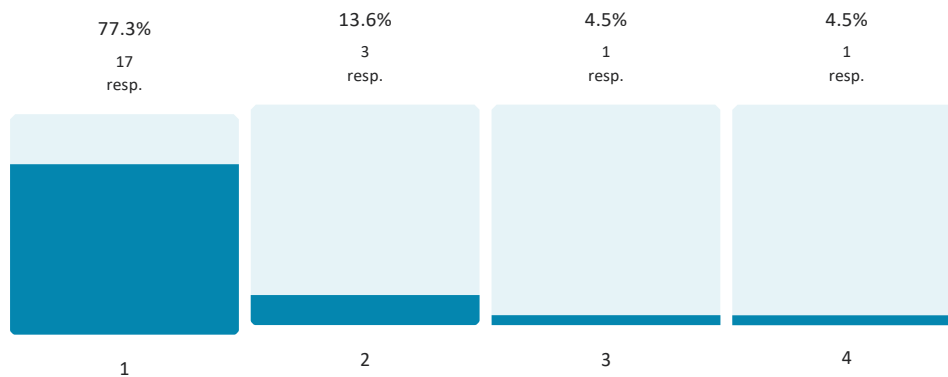
Please indicate your opinion on the potential magnitude of each hazard's impact on YOUR JURISDICTION (identified above). Please rate EACH hazard 1 through 4 as follows:

1 = Negligible, 2 = Limited, 3 = Critical, 4 = Catastrophic

Dam Failure

22 out of 22 answered

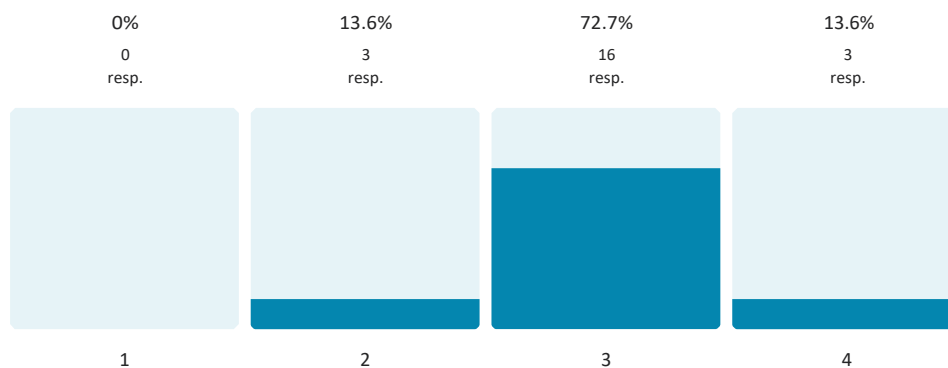
1.4 Average rating



Drought

22 out of 22 answered

3.0 Average rating



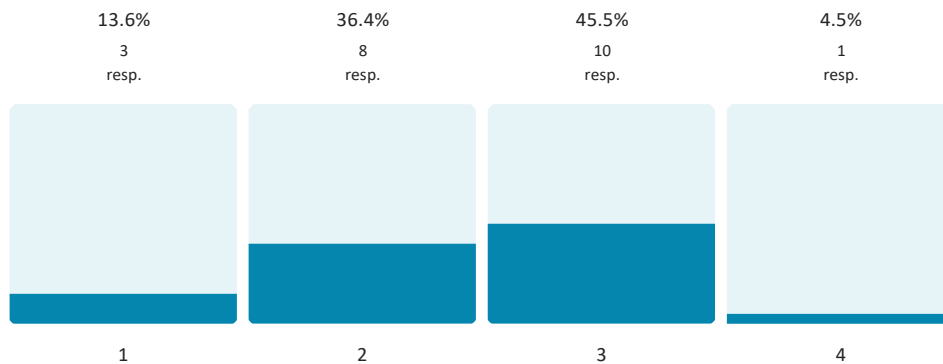
Please indicate your opinion on the potential magnitude of each hazard's impact on YOUR JURISDICTION (identified above). Please rate EACH hazard 1 through 4 as follows:

1 = Negligible, 2 = Limited, 3 = Critical, 4 = Catastrophic

Earthquake

22 out of 22 answered

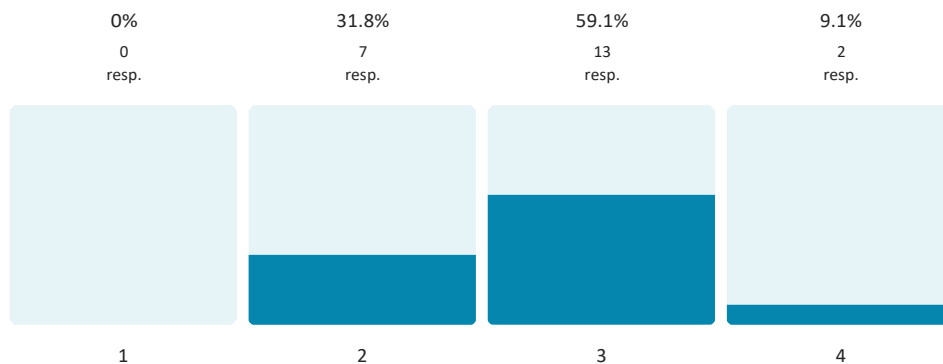
2.4 Average rating



Extreme Temperatures

22 out of 22 answered

2.8 Average rating



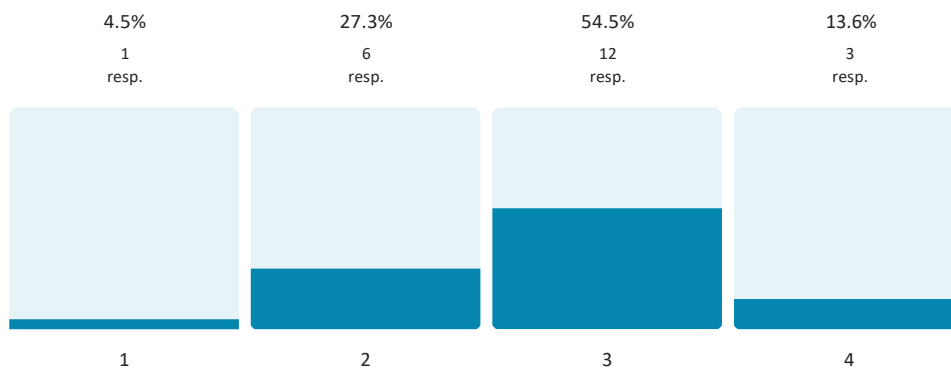
Please indicate your opinion on the potential magnitude of each hazard's impact on YOUR JURISDICTION (identified above). Please rate EACH hazard 1 through 4 as follows:

1 = Negligible, 2 = Limited, 3 = Critical, 4 = Catastrophic

Flooding (Flash and River)

22 out of 22 answered

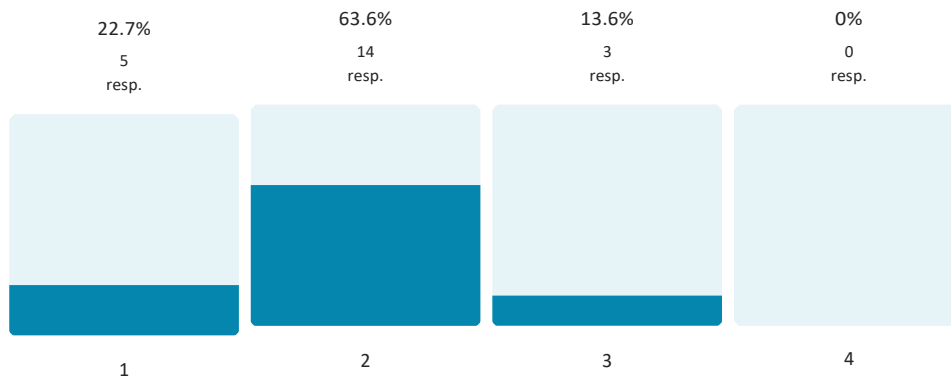
2.8 Average rating



Land Subsidence/Sinkholes

22 out of 22 answered

1.9 Average rating



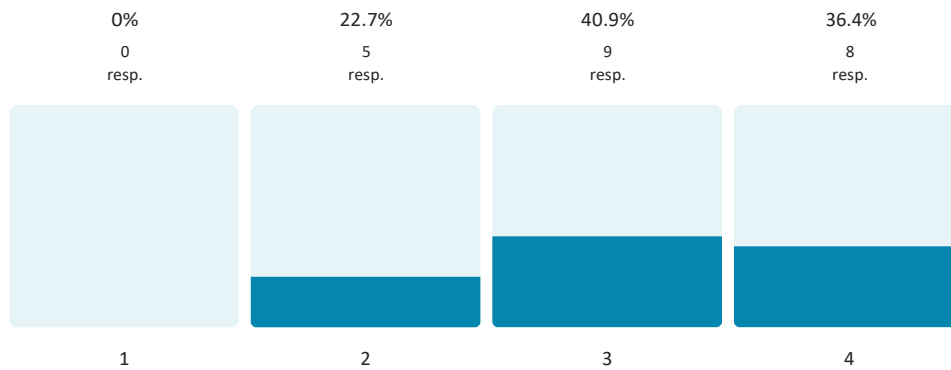
Please indicate your opinion on the potential magnitude of each hazard's impact on YOUR JURISDICTION (identified above). Please rate EACH hazard 1 through 4 as follows:

1 = Negligible, 2 = Limited, 3 = Critical, 4 = Catastrophic

Severe Thunderstorms - Including high winds, hail, & lightning

22 out of 22 answered

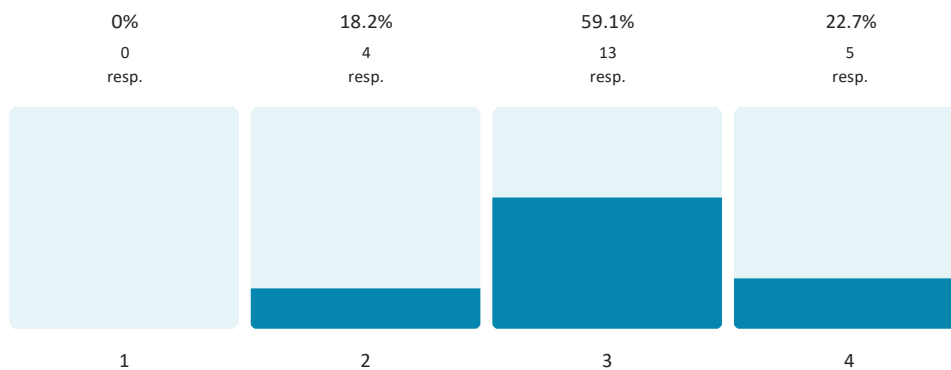
3.1 Average rating



Severe Winter Weather

22 out of 22 answered

3.0 Average rating



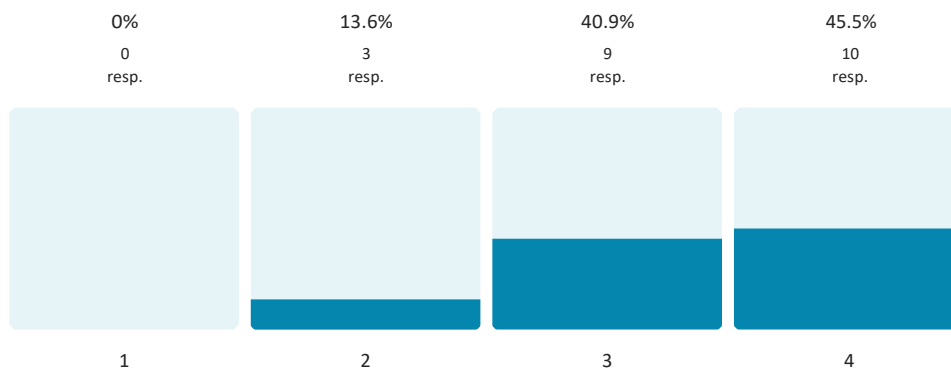
Please indicate your opinion on the potential magnitude of each hazard's impact on YOUR JURISDICTION (identified above). Please rate EACH hazard 1 through 4 as follows:

1 = Negligible, 2 = Limited, 3 = Critical, 4 = Catastrophic

Tornadoes

22 out of 22 answered

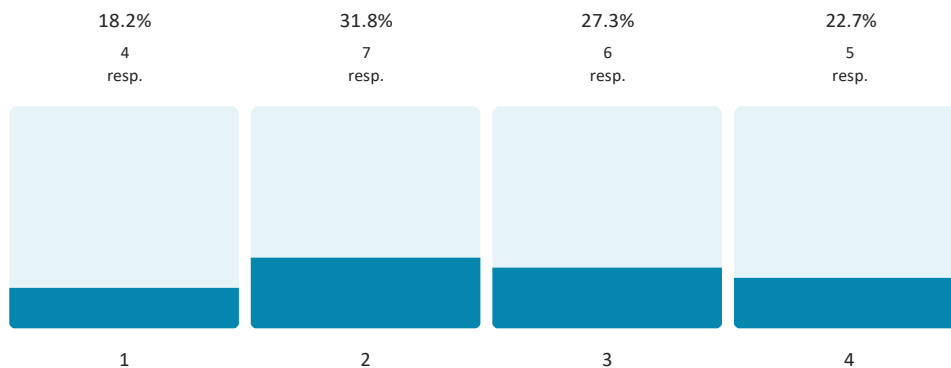
3.3 Average rating



Wildfire

22 out of 22 answered

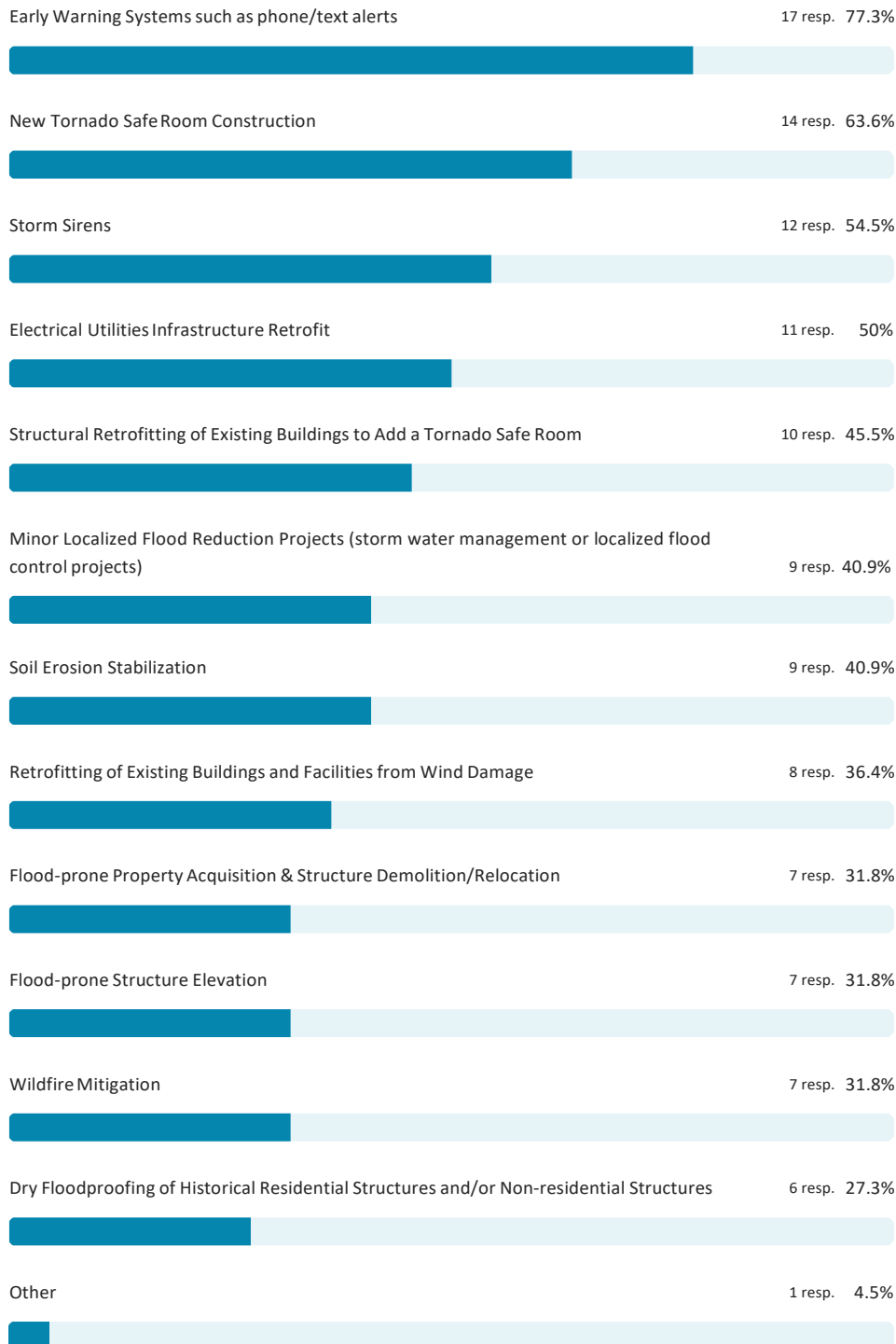
2.5 Average rating



FEMA Hazard Mitigation Assistance Grants are administered by the State Emergency Management Agency. Listed below are some types of projects considered.

Please select all those that could benefit your jurisdiction, in your opinion:

22 out of 22 answered



Please comment on any other issues that the Maries County Hazard Mitigation Planning Committee should consider in developing a strategy to reduce future losses caused by hazard events.

- Hwy 28 is too narrow to deal with increase traffic and large vehicles for evacuation and rescue.
- Damage to wildlife from solar panels.
- Nothing I can think of.
- No other.
- Education of the public on insurance programs available for recovery of hazard events. Much needed development of basic building codes, especially in populated areas such as incorporated areas of Vienna and Belle.
- No comment.
- No other issue.
- Raising awareness is probably the best way to reduce future losses caused by hazard events.
- I think extreme weather conditions affect us the most, but I can't think of any other issues
- Hat Factory soil issues.
- Road and bridge repair, along with tornado preparedness would be the best things to consider in the county. Siren/alert systems for severe weather would be great in the county. Drought relief and pumping options would assist the agriculture areas also.
- Talk more with the public, then the city/county employees.
- Emergency response routes when roadways are flooded and the only option is travel miles around the flooded areas.

D: Adoption Resolutions

RESOLUTION NO. 011824

**A RESOLUTION TO ADOPT THE MARIES COUNTY
MULTI-JURISDICTION NATURAL HAZARDS MITIGATION PLAN**

WHEREAS, Maries County recognizes the threat that natural hazards pose to people and property within our community; and

WHEREAS, undertaking hazard mitigation actions will reduce the potential for harm to people and property from future hazard occurrences; and

WHEREAS, the U.S. Congress passed the Disaster Mitigation Act of 2000 emphasizing the need for pre-disaster mitigation of potential hazards and made available hazard mitigation grants to state and local governments; and

WHEREAS, an adopted Multi-Jurisdiction Natural Hazards Mitigation Plan is required as a condition of future funding for mitigation projects under multiple FEMA pre-and post-disaster mitigation grant programs; and

WHEREAS, Maries County fully participated in the FEMA prescribed mitigation planning process to prepare this Mitigation Plan; and

WHEREAS, Maries County desires to comply with the requirements of the Disaster Mitigation Act and to augment its emergency planning efforts by formally adopting the Maries County Multi-Jurisdiction Natural Hazards Mitigation Plan; and

WHEREAS, adoption by the governing body of Maries County demonstrates the jurisdiction's commitment to fulfilling the mitigation goals and objectives outlined in this Mitigation Plan; and

WHEREAS, adoption of this legitimizes the plan and authorizes responsible agencies to carry out their responsibilities under the plan;

NOW, THEREFORE BE IT RESOLVED, that Maries County adopts the Maries County Multi-Jurisdictional Natural Hazards Mitigation Plan as an official plan and will submit this Adoption Resolution to the Missouri State Emergency Management Agency and the Federal Emergency Management Agency officials to enable the plan's final approval.



Presiding Commissioner

1-18-24

Date



Associate Commission

1-18-24

Date



Associate Commission

2/13/24

Date

RESOLUTION NO. 24-1

**A RESOLUTION TO ADOPT THE MARIES COUNTY
MULTI-JURISDICTION NATURAL HAZARDS MITIGATION PLAN**

WHEREAS, the City of Belle recognizes the threat that natural hazards pose to people and property within our community; and

WHEREAS, undertaking hazard mitigation actions will reduce the potential for harm to people and property from future hazard occurrences; and

WHEREAS, the U.S. Congress passed the Disaster Mitigation Act of 2000 emphasizing the need for pre-disaster mitigation of potential hazards and made available hazard mitigation grants to state and local governments; and

WHEREAS, an adopted Multi-Jurisdiction Natural Hazards Mitigation Plan is required as a condition of future funding for mitigation projects under multiple FEMA pre-and post-disaster mitigation grant programs; and

WHEREAS, the City of Belle fully participated in the FEMA prescribed mitigation planning process to prepare this Mitigation Plan; and

WHEREAS, the City of Belle desires to comply with the requirements of the Disaster Mitigation Act and to augment its emergency planning efforts by formally adopting the Maries County Multi-Jurisdiction Natural Hazards Mitigation Plan; and

WHEREAS, adoption by the governing body of the City of Belle demonstrates the jurisdiction's commitment to fulfilling the mitigation goals and objectives outlined in this Mitigation Plan; and

WHEREAS, adoption of this legitimizes the plan and authorizes responsible agencies to carry out their responsibilities under the plan;

NOW, THEREFORE BE IT RESOLVED, that the City of Belle Board of Alders adopts the Maries County Multi-Jurisdictional Natural Hazards Mitigation Plan as an official plan and will submit this Adoption Resolution to the Missouri State Emergency Management Agency and the Federal Emergency Management Agency officials to enable the plan's final approval.

James Mitchell
Mayor

1-22-2024
Date

Frankie Horstman
Witness

1/22/2024
Date

RESOLUTION NO. 24-01

**A RESOLUTION TO ADOPT THE MARIES COUNTY
MULTI-JURISDICTION NATURAL HAZARDS MITIGATION PLAN**

WHEREAS, the City of Vienna recognizes the threat that natural hazards pose to people and property within our community; and

WHEREAS, undertaking hazard mitigation actions will reduce the potential for harm to people and property from future hazard occurrences; and

WHEREAS, the U.S. Congress passed the Disaster Mitigation Act of 2000 emphasizing the need for pre-disaster mitigation of potential hazards and made available hazard mitigation grants to state and local governments; and

WHEREAS, an adopted Multi-Jurisdiction Natural Hazards Mitigation Plan is required as a condition of future funding for mitigation projects under multiple FEMA pre-and post-disaster mitigation grant programs; and


WHEREAS, the City of Vienna fully participated in the FEMA prescribed mitigation planning process to prepare this Mitigation Plan; and

WHEREAS, the City of Vienna desires to comply with the requirements of the Disaster Mitigation Act and to augment its emergency planning efforts by formally adopting the Maries County Multi-Jurisdiction Natural Hazards Mitigation Plan; and

WHEREAS, adoption by the governing body of the City of Vienna demonstrates the jurisdiction's commitment to fulfilling the mitigation goals and objectives outlined in this Mitigation Plan; and

WHEREAS, adoption of this legitimizes the plan and authorizes responsible agencies to carry out their responsibilities under the plan;

NOW, THEREFORE BE IT RESOLVED, that the City of Vienna Board of Alders adopts the Maries County Multi-Jurisdictional Natural Hazards Mitigation Plan as an official plan and will submit this Adoption Resolution to the Missouri State Emergency Management Agency and the Federal Emergency Management Agency officials to enable the plan's final approval.



Mayor

2-5-2024
Date



Witness

2-5-2024
Date

RESOLUTION NO. _____

**A RESOLUTION TO ADOPT THE MARIES COUNTY
MULTI-JURISDICTION NATURAL HAZARDS MITIGATION PLAN**

WHEREAS, the Maries County R-I School District recognizes the threat that natural hazards pose to people and property within our community; and

WHEREAS, undertaking hazard mitigation actions will reduce the potential for harm to people and property from future hazard occurrences; and

WHEREAS, the U.S. Congress passed the Disaster Mitigation Act of 2000 emphasizing the need for pre-disaster mitigation of potential hazards and made available hazard mitigation grants to state and local governments; and

WHEREAS, an adopted Multi-Jurisdiction Natural Hazards Mitigation Plan is required as a condition of future funding for mitigation projects under multiple FEMA pre-and post-disaster mitigation grant programs; and

WHEREAS, the Maries County R-I School District fully participated in the FEMA prescribed mitigation planning process to prepare this Mitigation Plan; and

WHEREAS, the Maries County R-I School District desires to comply with the requirements of the Disaster Mitigation Act and to augment its emergency planning efforts by formally adopting the Maries County Multi-Jurisdiction Natural Hazards Mitigation Plan; and

WHEREAS, adoption by the governing body of the Maries County R-I School District demonstrates the jurisdiction's commitment to fulfilling the mitigation goals and objectives outlined in this Mitigation Plan; and

WHEREAS, adoption of this legitimizes the plan and authorizes responsible agencies to carry out their responsibilities under the plan;

NOW, THEREFORE BE IT RESOLVED, that the Maries County R-I School District Board of Education adopts the Maries County Multi-Jurisdictional Natural Hazards Mitigation Plan as an official plan and will submit this Adoption Resolution to the Missouri State Emergency Management Agency and the Federal Emergency Management Agency officials to enable the plan's final approval.

Kacie James
School Board President

1-23-2024
Date

Teresa Messersmith
Witness

1/23/2024
Date

RESOLUTION NO. _____

**A RESOLUTION TO ADOPT THE MARIES COUNTY
MULTI-JURISDICTION NATURAL HAZARDS MITIGATION PLAN**

WHEREAS, the Maries County R-II School District recognizes the threat that natural hazards pose to people and property within our community; and

WHEREAS, undertaking hazard mitigation actions will reduce the potential for harm to people and property from future hazard occurrences; and

WHEREAS, the U.S. Congress passed the Disaster Mitigation Act of 2000 emphasizing the need for pre-disaster mitigation of potential hazards and made available hazard mitigation grants to state and local governments; and

WHEREAS, an adopted Multi-Jurisdiction Natural Hazards Mitigation Plan is required as a condition of future funding for mitigation projects under multiple FEMA pre-and post-disaster mitigation grant programs; and


WHEREAS, the Maries County R-II School District fully participated in the FEMA prescribed mitigation planning process to prepare this Mitigation Plan; and

WHEREAS, the Maries County R-II School District desires to comply with the requirements of the Disaster Mitigation Act and to augment its emergency planning efforts by formally adopting the Maries County Multi-Jurisdiction Natural Hazards Mitigation Plan; and

WHEREAS, adoption by the governing body of the Maries County R-II School District demonstrates the jurisdiction's commitment to fulfilling the mitigation goals and objectives outlined in this Mitigation Plan; and

WHEREAS, adoption of this legitimizes the plan and authorizes responsible agencies to carry out their responsibilities under the plan;

NOW, THEREFORE BE IT RESOLVED, that the Maries County R-II School District Board of Education adopts the Maries County Multi-Jurisdictional Natural Hazards Mitigation Plan as an official plan and will submit this Adoption Resolution to the Missouri State Emergency Management Agency and the Federal Emergency Management Agency officials to enable the plan's final approval.



School Board President

2/1/24

Date



Witness

1-30-2024

Date

E: Critical/Essential Facilities

The table below (**Table 6.1**) provides information for critical facilities in the planning area. Specific information includes a Hazus ID if applicable, jurisdiction, building name/owner, and address.

Table 6.1 Maries County Critical Facilities by Type and Jurisdiction

HazusID	Jurisdiction	Building Name	Address	City	State	Zip
Emergency Facilities						
	Maries Co.	Dixon Ambulance District	305 S. Ellen Street	Dixon	MO	65456
	Maries Co.	Maries Osage Ambulance District	164 Ballpark Road	Vienna	MO	65582
	Maries Co.	Osage Ambulance District	119 S. Highway 89	Linn	MO	65051
	Maries Co.	St. James Ambulance District	103 N. Louise Avenue	St. James	MO	65559
Fire Department Facilities						
	Maries Co.	Belle Vol. Fire Dept.	PO Box 933, 98 Hwy 28 E.	Belle	MO	65013
	Maries Co.	Vichy Vol. Fire Prot. Assoc.	PO Box 486, 14812 Hwy 63	Vichy	MO	65580
	Maries Co.	Vienna Fire Prot. Dist.	PO Box 386, 308 N Mill St.	Vienna	MO	65582
Law Enforcement Facilities						
	Maries Co.	Maries County Sheriff's Office	211 4 th St., PO Box 23	Vienna	MO	65582
	Belle	Belle Police Department		Belle	MO	65013
	Vienna	Vienna Police Department	PO Box 196, 424 8 th St.	Vienna	MO	65582
Medical Facilities						
	Maries Co.	Phelps Health Medical Group Vienna	606 S. Highway 63	Vienna	Mo	65582
	Maries Co.	SSM Health Group – Family Medicine	100 Highway 28	Belle	Mo	65013
School Facilities						
	Maries County R-I	Maries County R-I School District	300 Fourth Street	Vienna	MO	65582
	Maries County R-II	Maries County R-II School District	503 W. Third Street	Belle	MO	65013
	Visitation Inter-Parish	Visitation Inter-Parish Private School	105 N. Coffey Street	Vienna	MO	65582
Childcare Facilities						

HazusID	Jurisdiction	Building Name	Address	City	State	Zip
	Maries Co.	MOCA Headstart	408 Oak St	Belle	MO	65013
	Maries Co.	Reeves, Rata Lynn	11361 Highway 63 S.	Vienna	MO	65582
	Maries Co.	Smith, Beth Ann	11309 Highway 63 S.	Vienna	MO	65582
	Maries Co.	Kiddie T Junction, LLC	30391 Highway T	Vienna	MO	65582
Long Term Care Facilities						
	Vienna	Maries Manor	174 Ballpark Road	Vienna	MO	65582
	Vienna	Victorian Place of Vienna	112 Parkway Drive	Vienna	MO	65582

Source: 2023 Data Collection Questionnaires, Missouri DHSS

<https://healthapps.dhss.mo.gov/childcaresearch/>, <https://healthapps.dhss.mo.gov/showmeltc/default.aspx>

F: MDC Wildfire Data Search

View	Discovered Date	County	Station	Cause	Acres Burned
2003-00001-003069	04/14/2003	Maries	MDC REPORTING REGION - CENTRAL	Debris	6
2003-06305-001137	01/27/2003	Maries	Vienna Fire Prot. Dist.	Debris	1
2003-06305-001138	02/12/2003	Maries	Vienna Fire Prot. Dist.	Debris	1
2003-06305-001140	03/22/2003	Maries	Vienna Fire Prot. Dist.	Debris	2
2003-06305-001141	04/05/2003	Maries	Vienna Fire Prot. Dist.	Debris	30
2003-06305-001142	04/13/2003	Maries	Vienna Fire Prot. Dist.	Debris	0.25
2003-06305-001144	04/15/2003	Maries	Vienna Fire Prot. Dist.	Debris	10
2003-06313-001130	02/05/2003	Maries	Vichy Volunteer Fire Protection Assoc	Unknown	1.5
2003-06313-001131	03/08/2003	Maries	Vichy Volunteer Fire Protection Assoc	Debris	20
2003-06313-001132	03/09/2003	Maries	Vichy Volunteer Fire Protection Assoc	Unknown	1.5
2003-06313-001133	04/13/2003	Maries	Vichy Volunteer Fire Protection Assoc	Debris	2
2004-00001-005808	02/29/2004	Maries	MDC REPORTING REGION - CENTRAL	Miscellaneous	0.2
2004-00001-005809	02/28/2004	Maries	MDC REPORTING REGION - CENTRAL	Debris	35
2004-06305-004634	03/21/2004	Maries	Vienna Fire Prot. Dist.	Debris	18
2004-06305-004635	03/22/2004	Maries	Vienna Fire Prot. Dist.	Debris	3
2004-06305-004636	02/28/2004	Maries	Vienna Fire Prot. Dist.	Debris	40
2004-06305-004637	03/08/2004	Maries	Vienna Fire Prot. Dist.	Debris	6
2004-06305-004638	02/28/2004	Maries	Vienna Fire Prot. Dist.	Debris	0.25
2004-06305-004639	02/28/2004	Maries	Vienna Fire Prot. Dist.	Debris	40
2004-06305-004640	04/02/2004	Maries	Vienna Fire Prot. Dist.	Debris	0.25
2004-06305-004641	04/04/2004	Maries	Vienna Fire Prot. Dist.	Debris	3
2004-06313-003781	02/19/2004	Maries	Vichy Volunteer Fire Protection Assoc	Debris	0.25
2004-06313-003782	02/21/2004	Maries	Vichy Volunteer Fire Protection Assoc	Miscellaneous	0.5
2004-06313-003783	02/27/2004	Maries	Vichy Volunteer Fire Protection Assoc	Debris	2.5
2004-08518-004538	02/19/2004	Maries	Dixon Rural Fire Protection District	Arson	2

View	Discovered Date	County	Station	Cause	Acres Burned
2004-08518-004539	02/19/2004	Maries	Dixon Rural Fire Protection District	Arson	2
2004-08518-004545	03/01/2004	Maries	Dixon Rural Fire Protection District	Debris	4
2004-08518-004546	03/01/2004	Maries	Dixon Rural Fire Protection District	Debris	
2004-08518-004547	02/29/2004	Maries	Dixon Rural Fire Protection District	Debris	170
2004-08518-004548	03/01/2004	Maries	Dixon Rural Fire Protection District	Debris	200
2005-06305-006734	02/11/2005	Maries	Vienna Fire Prot. Dist.	Debris	2
2005-06632-007150	03/06/2005	Maries	Iberia Rural Fire Protection District	Debris	2
2005-08110-008115	03/09/2005	Maries	St. James Fire Protection District	Debris	2
2005-08110-008122	03/15/2005	Maries	St. James Fire Protection District	Debris	2
2005-08518-008143	03/05/2005	Maries	Dixon Rural Fire Protection District	Debris	3
2005-08518-008146	03/05/2005	Maries	Dixon Rural Fire Protection District	Debris	3.5
2005-08518-008148	03/06/2005	Maries	Dixon Rural Fire Protection District	Debris	12
2005-08518-008150	03/06/2005	Maries	Dixon Rural Fire Protection District	Debris	7.5
2005-08518-008165	03/20/2005	Maries	Dixon Rural Fire Protection District	Debris	10
2006-06313-011771	02/28/2006	Maries	Vichy Volunteer Fire Protection Assoc	Debris	6
2006-06313-011772	02/12/2006	Maries	Vichy Volunteer Fire Protection Assoc	Unknown	1.5
2006-06313-011774	02/20/2006	Maries	Vichy Volunteer Fire Protection Assoc	Debris	2.3
2006-06313-011778	02/15/2006	Maries	Vichy Volunteer Fire Protection Assoc	Miscellaneous	1
2006-06313-011780	02/14/2006	Maries	Vichy Volunteer Fire Protection Assoc	Debris	0.2
2006-06313-011783	02/14/2006	Maries	Vichy Volunteer Fire Protection Assoc	Debris	2
2006-06313-011785	01/27/2006	Maries	Vichy Volunteer Fire Protection Assoc	Debris	0.5
2006-06313-011787	01/27/2006	Maries	Vichy Volunteer Fire Protection Assoc	Debris	5
2006-06313-011790	01/24/2006	Maries	Vichy Volunteer Fire Protection Assoc	Equipment	2
2006-06313-011792	01/14/2006	Maries	Vichy Volunteer Fire Protection Assoc	Miscellaneous	5
2006-06313-025457	03/19/2006	Maries	Vichy Volunteer Fire Protection Assoc	Miscellaneous	5
2006-06313-025458	03/28/2006	Maries	Vichy Volunteer Fire Protection Assoc	Miscellaneous	0.75
2006-06313-025460	04/07/2006	Maries	Vichy Volunteer Fire Protection Assoc	Unknown	0.05
2006-06313-025461	04/21/2006	Maries	Vichy Volunteer Fire Protection Assoc	Miscellaneous	3

View	Discovered Date	County	Station	Cause	Acres Burned
2006-06313-025462	07/22/2006	Maries	Vichy Volunteer Fire Protection Assoc	Miscellaneous	1
2006-06313-025465	08/23/2006	Maries	Vichy Volunteer Fire Protection Assoc	Miscellaneous	35
2006-06313-025466	09/05/2006	Maries	Vichy Volunteer Fire Protection Assoc	Miscellaneous	0.1
2006-07614-012635	02/28/2006	Maries	Meta Fire & Rescue Fpd	Debris	10
2006-07614-012636	03/03/2006	Maries	Meta Fire & Rescue Fpd	Debris	15
2006-08110-023855	02/14/2006	Maries	St. James Fire Protection District	Debris	3
2006-08110-023861	03/25/2006	Maries	St. James Fire Protection District	Debris	1
2007-00102-029979	03/11/2007	Maries	ADAIR CO RFD #3	Arson	3
2007-07614-029792	05/23/2007	Maries	Meta Fire & Rescue Fpd	Equipment	3
2007-08518-034234	08/15/2007	Maries	Dixon Rural Fire Protection District	Equipment	0.2
2007-08518-034241	04/30/2007	Maries	Dixon Rural Fire Protection District	Unknown	2.5
2007-08518-034242	04/30/2007	Maries	Dixon Rural Fire Protection District	Unknown	2.5
2008-07614-033733	03/13/2008	Maries	Meta Fire & Rescue Fpd	Debris	5
2009-07614-037626	02/19/2009	Maries	Meta Fire & Rescue Fpd	Miscellaneous	40
2009-07614-037772	02/21/2009	Maries	Meta Fire & Rescue Fpd	Miscellaneous	500
2009-07614-037774	02/22/2009	Maries	Meta Fire & Rescue Fpd	Debris	7
2009-07614-037775	02/22/2009	Maries	Meta Fire & Rescue Fpd	Miscellaneous	10
2009-07614-038741	03/17/2009	Maries	Meta Fire & Rescue Fpd	Debris	5
2010-08518-052684	11/07/2010	Maries	Dixon Rural Fire Protection District	Debris	0.5
2010-08518-052740	10/20/2010	Maries	Dixon Rural Fire Protection District	Debris	50
2010-08518-052769	10/04/2010	Maries	Dixon Rural Fire Protection District	Debris	0.1
2010-08518-052771	10/22/2010	Maries	Dixon Rural Fire Protection District	Debris	15
2010-08518-052801	10/29/2010	Maries	Dixon Rural Fire Protection District	Debris	0.5
2010-08518-052804	10/29/2010	Maries	Dixon Rural Fire Protection District	Debris	0.1
2011-06305-054806	03/12/2011	Maries	Vienna Fire Prot. Dist.	Debris	3
2011-07614-052658	01/03/2011	Maries	Meta Fire & Rescue Fpd	Debris	1
2011-07614-054422	02/20/2011	Maries	Meta Fire & Rescue Fpd	Unknown	1
2011-07614-054552	03/02/2011	Maries	Meta Fire & Rescue Fpd	Miscellaneous	400

View	Discovered Date	County	Station	Cause	Acres Burned
2011-07614-061421	10/08/2011	Maries	Meta Fire & Rescue Fpd	Equipment	1
2011-08518-054430	02/18/2011	Maries	Dixon Rural Fire Protection District	Debris	3
2011-08518-054461	02/18/2011	Maries	Dixon Rural Fire Protection District	Debris	2
2011-08518-056116	04/01/2011	Maries	Dixon Rural Fire Protection District	Debris	2
2011-08518-056118	04/03/2011	Maries	Dixon Rural Fire Protection District	Debris	2
2011-08518-056143	04/05/2011	Maries	Dixon Rural Fire Protection District	Debris	25
2011-08518-056303	04/08/2011	Maries	Dixon Rural Fire Protection District	Debris	1
2011-08518-056324	04/09/2011	Maries	Dixon Rural Fire Protection District	Debris	30
2011-08518-056325	04/09/2011	Maries	Dixon Rural Fire Protection District	Debris	30
2011-08518-056565	04/09/2011	Maries	Dixon Rural Fire Protection District	Not Reported	1
2011-08518-056566	04/13/2011	Maries	Dixon Rural Fire Protection District	Unknown	1
2011-08518-058999	07/28/2011	Maries	Dixon Rural Fire Protection District	Debris	4
2011-08518-059000	07/30/2011	Maries	Dixon Rural Fire Protection District	Miscellaneous	1
2011-08518-059013	07/18/2011	Maries	Dixon Rural Fire Protection District	Miscellaneous	1
2011-08518-060609	09/12/2011	Maries	Dixon Rural Fire Protection District	Debris	2
2011-08518-061351	10/16/2011	Maries	Dixon Rural Fire Protection District	Debris	5
2011-08519-078421	02/18/2011	Maries	Crocker Rural Fire Protection District	Unknown	15
2012-06305-067678	03/04/2012	Maries	Vienna Fire Prot. Dist.	Not Reported	200
2012-06305-072241	06/14/2012	Maries	Vienna Fire Prot. Dist.	Equipment	12
2012-06305-072261	06/08/2012	Maries	Vienna Fire Prot. Dist.	Equipment	15
2012-06305-073827	07/15/2012	Maries	Vienna Fire Prot. Dist.	Miscellaneous	0.25
2012-06313-068486	01/03/2012	Maries	Vichy Volunteer Fire Protection Assoc	Miscellaneous	1
2012-06313-068487	02/01/2012	Maries	Vichy Volunteer Fire Protection Assoc	Debris	1
2012-06313-068529	02/02/2012	Maries	Vichy Volunteer Fire Protection Assoc	Miscellaneous	30
2012-06313-068549	02/17/2012	Maries	Vichy Volunteer Fire Protection Assoc	Miscellaneous	3
2012-06313-068550	02/23/2012	Maries	Vichy Volunteer Fire Protection Assoc	Miscellaneous	3
2012-06632-099024	01/06/2012	Maries	Iberia Rural Fire Protection District	Debris	1
2012-07609-077965	07/29/2012	Maries	Freeburg Community Fire Association	Debris	25

View	Discovered Date	County	Station	Cause	Acres Burned
2012-07614-065458	01/04/2012	Maries	Meta Fire & Rescue Fpd	Miscellaneous	1
2012-07614-069068	03/04/2012	Maries	Meta Fire & Rescue Fpd	Debris	200
2012-07614-069081	02/12/2012	Maries	Meta Fire & Rescue Fpd	Debris	450
2012-07614-074859	07/18/2012	Maries	Meta Fire & Rescue Fpd	Equipment	5
2012-08518-065981	01/06/2012	Maries	Dixon Rural Fire Protection District	Miscellaneous	1.5
2012-08518-067062	01/22/2012	Maries	Dixon Rural Fire Protection District	Debris	10
2012-08518-068871	03/13/2012	Maries	Dixon Rural Fire Protection District	Debris	1.5
2012-08518-068889	03/05/2012	Maries	Dixon Rural Fire Protection District	Debris	20
2012-08518-071023	02/26/2012	Maries	Dixon Rural Fire Protection District	Miscellaneous	1
2012-08518-071024	02/26/2012	Maries	Dixon Rural Fire Protection District	Debris	1
2012-08518-071029	03/03/2012	Maries	Dixon Rural Fire Protection District	Debris	25
2012-08518-071030	03/04/2012	Maries	Dixon Rural Fire Protection District	Debris	200
2012-08518-071067	04/01/2012	Maries	Dixon Rural Fire Protection District	Debris	1
2012-08518-071069	04/09/2012	Maries	Dixon Rural Fire Protection District	Debris	2
2012-08518-074200	06/21/2012	Maries	Dixon Rural Fire Protection District	Miscellaneous	6
2012-08518-074263	06/26/2012	Maries	Dixon Rural Fire Protection District	Miscellaneous	1
2012-08518-074290	07/18/2012	Maries	Dixon Rural Fire Protection District	Unknown	4
2012-08518-076872	08/05/2012	Maries	Dixon Rural Fire Protection District	Debris	0.1
2012-08518-076878	08/22/2012	Maries	Dixon Rural Fire Protection District	Debris	70
2012-08518-076879	08/23/2012	Maries	Dixon Rural Fire Protection District	Miscellaneous	5
2012-08518-076880	08/28/2012	Maries	Dixon Rural Fire Protection District	Unknown	4
2012-08518-076881	06/26/2012	Maries	Dixon Rural Fire Protection District	Debris	1
2013-07614-112431	03/15/2013	Maries	Meta Fire & Rescue Fpd	Miscellaneous	1
2013-08518-084845	01/25/2013	Maries	Dixon Rural Fire Protection District	Miscellaneous	0.1
2013-08518-087244	04/07/2013	Maries	Dixon Rural Fire Protection District	Debris	12
2013-08518-092053	11/10/2013	Maries	Dixon Rural Fire Protection District	Arson	0.1
2013-08518-092055	11/11/2013	Maries	Dixon Rural Fire Protection District	Debris	3
2013-08518-092056	11/17/2013	Maries	Dixon Rural Fire Protection District	Debris	3

View	Discovered Date	County	Station	Cause	Acres Burned
2013-08518-092059	11/29/2013	Maries	Dixon Rural Fire Protection District	Equipment	0.1
2013-08518-092060	09/15/2013	Maries	Dixon Rural Fire Protection District	Debris	1
2013-08518-092061	07/06/2013	Maries	Dixon Rural Fire Protection District	Debris	0.1
2014-06305-093552	01/19/2014	Maries	Vienna Fire Prot. Dist.	Equipment	7
2014-06305-093553	01/25/2014	Maries	Vienna Fire Prot. Dist.	Miscellaneous	15
2014-06305-093708	01/27/2014	Maries	Vienna Fire Prot. Dist.	Debris	2
2014-06305-094478	02/23/2014	Maries	Vienna Fire Prot. Dist.	Miscellaneous	5
2014-06305-094485	02/23/2014	Maries	Vienna Fire Prot. Dist.	Equipment	2
2014-06305-095466	03/15/2014	Maries	Vienna Fire Prot. Dist.	Debris	2
2014-06305-095502	03/15/2014	Maries	Vienna Fire Prot. Dist.	Miscellaneous	40
2014-06305-095503	03/15/2014	Maries	Vienna Fire Prot. Dist.	Miscellaneous	50
2014-06305-095504	03/15/2014	Maries	Vienna Fire Prot. Dist.	Miscellaneous	3
2014-06305-099573	04/06/2014	Maries	Vienna Fire Prot. Dist.	Not Reported	30
2014-06305-100462	04/12/2014	Maries	Vienna Fire Prot. Dist.	Miscellaneous	20
2014-06313-111290	01/19/2014	Maries	Vichy Volunteer Fire Protection Assoc	Miscellaneous	22
2014-06313-111291	01/15/2014	Maries	Vichy Volunteer Fire Protection Assoc	Miscellaneous	30
2014-06313-111292	01/20/2014	Maries	Vichy Volunteer Fire Protection Assoc	Miscellaneous	10
2014-06313-111293	01/20/2014	Maries	Vichy Volunteer Fire Protection Assoc	Miscellaneous	15
2014-06313-111294	01/25/2014	Maries	Vichy Volunteer Fire Protection Assoc	Miscellaneous	80
2014-06313-111571	01/26/2014	Maries	Vichy Volunteer Fire Protection Assoc	Miscellaneous	25
2014-06313-111572	01/26/2014	Maries	Vichy Volunteer Fire Protection Assoc	Miscellaneous	7
2014-06313-111573	01/29/2014	Maries	Vichy Volunteer Fire Protection Assoc	Miscellaneous	8
2014-06313-111574	01/29/2014	Maries	Vichy Volunteer Fire Protection Assoc	Miscellaneous	20
2014-06313-111575	01/29/2014	Maries	Vichy Volunteer Fire Protection Assoc	Miscellaneous	21
2014-06313-111576	02/19/2014	Maries	Vichy Volunteer Fire Protection Assoc	Miscellaneous	8
2014-06313-111577	02/21/2014	Maries	Vichy Volunteer Fire Protection Assoc	Miscellaneous	3
2014-06313-111578	02/23/2014	Maries	Vichy Volunteer Fire Protection Assoc	Miscellaneous	10
2014-06313-111579	02/24/2014	Maries	Vichy Volunteer Fire Protection Assoc	Miscellaneous	18

View	Discovered Date	County	Station	Cause	Acres Burned
2014-06313-111580	02/24/2014	Maries	Vichy Volunteer Fire Protection Assoc	Miscellaneous	12
2014-06313-111581	02/25/2014	Maries	Vichy Volunteer Fire Protection Assoc	Miscellaneous	2
2014-06313-111582	03/10/2014	Maries	Vichy Volunteer Fire Protection Assoc	Miscellaneous	80
2014-06313-111583	03/11/2014	Maries	Vichy Volunteer Fire Protection Assoc	Miscellaneous	1
2014-06313-111585	03/13/2014	Maries	Vichy Volunteer Fire Protection Assoc	Miscellaneous	8
2014-06313-111586	03/16/2014	Maries	Vichy Volunteer Fire Protection Assoc	Miscellaneous	30
2014-06313-111587	03/15/2014	Maries	Vichy Volunteer Fire Protection Assoc	Miscellaneous	30
2014-06313-111588	03/16/2014	Maries	Vichy Volunteer Fire Protection Assoc	Miscellaneous	12
2014-06313-111589	03/20/2014	Maries	Vichy Volunteer Fire Protection Assoc	Miscellaneous	15
2014-06313-111590	03/24/2014	Maries	Vichy Volunteer Fire Protection Assoc	Miscellaneous	9
2014-06313-111591	03/26/2014	Maries	Vichy Volunteer Fire Protection Assoc	Miscellaneous	9
2014-06313-111593	04/16/2014	Maries	Vichy Volunteer Fire Protection Assoc	Miscellaneous	6
2014-06313-111594	06/11/2014	Maries	Vichy Volunteer Fire Protection Assoc	Miscellaneous	14
2014-06313-111595	07/27/2014	Maries	Vichy Volunteer Fire Protection Assoc	Miscellaneous	1
2014-06313-111596	08/28/2014	Maries	Vichy Volunteer Fire Protection Assoc	Miscellaneous	1
2014-06632-096144	03/07/2014	Maries	Iberia Rural Fire Protection District	Unknown	2
2014-07614-112434	01/14/2014	Maries	Meta Fire & Rescue Fpd	Miscellaneous	1
2014-07614-112439	03/01/2014	Maries	Meta Fire & Rescue Fpd	Debris	2
2014-07614-112441	03/22/2014	Maries	Meta Fire & Rescue Fpd	Miscellaneous	5
2014-08518-093327	01/19/2014	Maries	Dixon Rural Fire Protection District	Unknown	0.1
2014-08518-093328	01/14/2014	Maries	Dixon Rural Fire Protection District	Debris	100
2014-08518-093962	01/27/2014	Maries	Dixon Rural Fire Protection District	Debris	1
2014-08518-093963	01/30/2014	Maries	Dixon Rural Fire Protection District	Debris	2.5
2014-08518-095054	02/23/2014	Maries	Dixon Rural Fire Protection District	Debris	12
2014-08518-095056	02/18/2014	Maries	Dixon Rural Fire Protection District	Unknown	0.1
2014-08518-095057	02/22/2014	Maries	Dixon Rural Fire Protection District	Debris	5
2014-08518-095228	03/10/2014	Maries	Dixon Rural Fire Protection District	Unknown	10
2014-08518-095229	03/10/2014	Maries	Dixon Rural Fire Protection District	Debris	75

View	Discovered Date	County	Station	Cause	Acres Burned
2014-08518-095230	03/10/2014	Maries	Dixon Rural Fire Protection District	Debris	25
2014-08518-095976	03/13/2014	Maries	Dixon Rural Fire Protection District	Debris	1
2014-08518-096502	03/15/2014	Maries	Dixon Rural Fire Protection District	Debris	25
2014-08518-096503	03/15/2014	Maries	Dixon Rural Fire Protection District	Debris	65
2014-08518-096802	03/21/2014	Maries	Dixon Rural Fire Protection District	Debris	45
2014-08518-096804	03/25/2014	Maries	Dixon Rural Fire Protection District	Equipment	1
2014-08518-097843	03/30/2014	Maries	Dixon Rural Fire Protection District	Debris	1
2014-08518-097844	03/30/2014	Maries	Dixon Rural Fire Protection District	Debris	1
2014-08518-097845	04/01/2014	Maries	Dixon Rural Fire Protection District	Unknown	2
2014-08518-107423	05/05/2014	Maries	Dixon Rural Fire Protection District	Equipment	0.5
2014-08518-107424	05/08/2014	Maries	Dixon Rural Fire Protection District	Equipment	1
2015-06303-129672	02/14/2015	Maries	Belle Fire Protection District	Unknown	0.5
2015-06303-129673	03/23/2015	Maries	Belle Fire Protection District	Unknown	3
2015-06303-129674	03/31/2015	Maries	Belle Fire Protection District	Unknown	1
2015-06303-129675	05/02/2015	Maries	Belle Fire Protection District	Unknown	4
2015-06303-129677	07/30/2015	Maries	Belle Fire Protection District	Unknown	0.1
2015-06303-129681	03/23/2015	Maries	Belle Fire Protection District	Unknown	2
2015-06303-129683	07/25/2015	Maries	Belle Fire Protection District	Equipment	0.01
2015-06303-130449	10/24/2015	Maries	Belle Fire Protection District	Equipment	1
2015-06305-129852	10/12/2015	Maries	Vienna Fire Prot. Dist.	Unknown	18
2015-06313-129830	01/12/2015	Maries	Vichy Volunteer Fire Protection Assoc	Miscellaneous	0.5
2015-06313-129831	01/19/2015	Maries	Vichy Volunteer Fire Protection Assoc	Miscellaneous	2.5
2015-06313-129832	02/08/2015	Maries	Vichy Volunteer Fire Protection Assoc	Miscellaneous	1.5
2015-06313-129833	02/12/2015	Maries	Vichy Volunteer Fire Protection Assoc	Miscellaneous	1
2015-06313-129834	03/23/2015	Maries	Vichy Volunteer Fire Protection Assoc	Miscellaneous	20
2015-06313-129835	04/18/2015	Maries	Vichy Volunteer Fire Protection Assoc	Miscellaneous	7
2015-06313-129836	05/18/2015	Maries	Vichy Volunteer Fire Protection Assoc	Miscellaneous	4
2015-06313-129837	09/01/2015	Maries	Vichy Volunteer Fire Protection Assoc	Miscellaneous	0.1

View	Discovered Date	County	Station	Cause	Acres Burned
2015-06313-129838	09/13/2015	Maries	Vichy Volunteer Fire Protection Assoc	Miscellaneous	0.75
2015-06313-129839	09/25/2015	Maries	Vichy Volunteer Fire Protection Assoc	Miscellaneous	4
2015-06313-129840	09/25/2015	Maries	Vichy Volunteer Fire Protection Assoc	Miscellaneous	15
2015-06313-129842	10/20/2015	Maries	Vichy Volunteer Fire Protection Assoc	Miscellaneous	0.75
2015-08518-117914	01/18/2015	Maries	Dixon Rural Fire Protection District	Debris	1
2015-08518-125193	03/08/2015	Maries	Dixon Rural Fire Protection District	Unknown	20
2015-08518-129500	09/03/2015	Maries	Dixon Rural Fire Protection District	Unknown	5
2015-08518-129501	09/13/2015	Maries	Dixon Rural Fire Protection District	Unknown	0.5
2015-08518-129508	10/07/2015	Maries	Dixon Rural Fire Protection District	Debris	2
2015-08518-129512	10/15/2015	Maries	Dixon Rural Fire Protection District	Unknown	0.1
2015-08518-129514	10/16/2015	Maries	Dixon Rural Fire Protection District	Unknown	1
2015-08518-130633	11/14/2015	Maries	Dixon Rural Fire Protection District	Debris	1
2015-08518-130636	10/30/2015	Maries	Dixon Rural Fire Protection District	Debris	2
2016-06303-132691	11/08/2015	Maries	Belle Fire Protection District	Debris	0.01
2016-06303-132693	12/25/2015	Maries	Belle Fire Protection District	Debris	0.01
2016-06303-140873	05/22/2016	Maries	Belle Fire Protection District	Debris	0.5
2016-06303-141959	09/02/2016	Maries	Belle Fire Protection District	Unknown	0.1
2016-06303-141961	11/16/2016	Maries	Belle Fire Protection District	Unknown	10
2016-06313-141132	03/25/2016	Maries	Vichy Volunteer Fire Protection Assoc	Unknown	5
2016-06313-141133	03/26/2016	Maries	Vichy Volunteer Fire Protection Assoc	Unknown	1.5
2016-06313-141134	03/28/2016	Maries	Vichy Volunteer Fire Protection Assoc	Unknown	2
2016-06313-141135	04/01/2016	Maries	Vichy Volunteer Fire Protection Assoc	Unknown	1
2016-06313-141136	04/08/2016	Maries	Vichy Volunteer Fire Protection Assoc	Unknown	0.5
2016-06313-141137	04/06/2016	Maries	Vichy Volunteer Fire Protection Assoc	Unknown	5
2016-07614-142359	01/21/2016	Maries	Meta Fire & Rescue Fpd	Equipment	4
2017-06313-158111	02/03/2017	Maries	Vichy Volunteer Fire Protection Assoc	Miscellaneous	3
2017-06313-158112	02/03/2017	Maries	Vichy Volunteer Fire Protection Assoc	Miscellaneous	4
2017-06313-158113	02/10/2017	Maries	Vichy Volunteer Fire Protection Assoc	Miscellaneous	7

View	Discovered Date	County	Station	Cause	Acres Burned
2017-06313-158114	02/13/2017	Maries	Vichy Volunteer Fire Protection Assoc	Miscellaneous	1.5
2017-06313-158116	02/17/2017	Maries	Vichy Volunteer Fire Protection Assoc	Miscellaneous	3
2017-06313-158117	02/19/2017	Maries	Vichy Volunteer Fire Protection Assoc	Miscellaneous	10
2017-06313-158118	02/19/2017	Maries	Vichy Volunteer Fire Protection Assoc	Miscellaneous	4
2017-06313-158119	03/05/2017	Maries	Vichy Volunteer Fire Protection Assoc	Miscellaneous	4
2017-06313-158120	03/06/2017	Maries	Vichy Volunteer Fire Protection Assoc	Miscellaneous	1.5
2017-06313-158121	03/15/2017	Maries	Vichy Volunteer Fire Protection Assoc	Unknown	4
2017-06313-158122	05/22/2017	Maries	Vichy Volunteer Fire Protection Assoc	Miscellaneous	2
2017-06313-158123	07/02/2017	Maries	Vichy Volunteer Fire Protection Assoc	Miscellaneous	8
2017-06313-159171	09/15/2017	Maries	Vichy Volunteer Fire Protection Assoc	Miscellaneous	2
2017-06313-159351	10/02/2017	Maries	Vichy Volunteer Fire Protection Assoc	Miscellaneous	2
2017-06313-164918	12/06/2017	Maries	Vichy Volunteer Fire Protection Assoc	Miscellaneous	12
2017-06313-164919	12/02/2017	Maries	Vichy Volunteer Fire Protection Assoc	Miscellaneous	10
2017-06313-164920	11/30/2017	Maries	Vichy Volunteer Fire Protection Assoc	Miscellaneous	10
2017-06313-164924	11/25/2017	Maries	Vichy Volunteer Fire Protection Assoc	Miscellaneous	30
2017-06313-165071	12/19/2017	Maries	Vichy Volunteer Fire Protection Assoc	Miscellaneous	9
2017-08518-145637	03/25/2016	Maries	Dixon Rural Fire Protection District	Debris	5
2017-08518-145640	03/05/2016	Maries	Dixon Rural Fire Protection District	Debris	1.5
2017-08518-145641	03/05/2016	Maries	Dixon Rural Fire Protection District	Unknown	2
2017-08518-145646	02/18/2016	Maries	Dixon Rural Fire Protection District	Debris	2
2017-08518-145648	02/07/2016	Maries	Dixon Rural Fire Protection District	Unknown	20
2017-08518-145650	02/06/2016	Maries	Dixon Rural Fire Protection District	Unknown	5
2017-08518-145653	01/30/2016	Maries	Dixon Rural Fire Protection District	Debris	6
2017-08518-145654	02/13/2017	Maries	Dixon Rural Fire Protection District	Unknown	2
2018-06305-166038	02/03/2018	Maries	Vienna Fire Prot. Dist.	Debris	5.24
2018-06305-176064	03/14/2018	Maries	Vienna Fire Prot. Dist.	Debris	3.99
2018-07614-177916	03/24/2018	Maries	Meta Fire & Rescue Fpd	Debris	0.35

View	Discovered Date	County	Station	Cause	Acres Burned
2018-07614-177917	04/16/2018	Maries	Meta Fire & Rescue Fpd	Equipment	7.83
2019-03731-179118	04/10/2019	Maries	Bland Fire Protection District	Miscellaneous	1.42
2019-06305-178358	03/21/2019	Maries	Vienna Fire Prot. Dist.	Unknown	0.45
2019-06632-179201	02/05/2017	Maries	Iberia Rural Fire Protection District	Debris	4.92
2019-08102-178705	03/02/2018	Maries	Rolla Rural Fire Protection District	Miscellaneous	0.22
2019-08102-178808	04/07/2017	Maries	Rolla Rural Fire Protection District	Debris	0.02
2020-06313-230796	01/08/2020	Maries	Vichy Volunteer Fire Protection Assoc	Miscellaneous	
2020-06313-230797	03/07/2020	Maries	Vichy Volunteer Fire Protection Assoc	Miscellaneous	15.28
2020-06313-251193	11/19/2020	Maries	Vichy Volunteer Fire Protection Assoc	Miscellaneous	9.18
2020-08110-190182	03/07/2020	Maries	St. James Fire Protection District	Unknown	0.75
2021-03731-281881	03/09/2021	Maries	Bland Fire Protection District	Unknown	39.75
2021-06305-261640	02/23/2021	Maries	Vienna Fire Prot. Dist.	Debris	1.17
2021-06305-271749	03/07/2021	Maries	Vienna Fire Prot. Dist.	Miscellaneous	1.64
2021-06305-271751	03/07/2021	Maries	Vienna Fire Prot. Dist.	Miscellaneous	1.58
2021-06313-282106	01/13/2021	Maries	Vichy Volunteer Fire Protection Assoc	Debris	5.05
2021-06313-282109	01/12/2021	Maries	Vichy Volunteer Fire Protection Assoc	Debris	0.49
2021-06313-282111	03/07/2021	Maries	Vichy Volunteer Fire Protection Assoc	Debris	5.02
2021-06313-282112	03/09/2021	Maries	Vichy Volunteer Fire Protection Assoc	Debris	0.03
2021-06313-282113	03/10/2021	Maries	Vichy Volunteer Fire Protection Assoc	Debris	2.05
2022-06305-374025	03/04/2022	Maries	Vienna Fire Prot. Dist.	Debris	0.82
2022-06305-374026	03/02/2022	Maries	Vienna Fire Prot. Dist.	Unknown	0.64
2022-06305-425046	08/14/2022	Maries	Vienna Fire Prot. Dist.	Equipment	2.4
2022-06305-425047	08/14/2022	Maries	Vienna Fire Prot. Dist.	Debris	0.27
2022-06305-436188	11/09/2022	Maries	Vienna Fire Prot. Dist.	Unknown	12.95
2022-06632-373817	02/15/2022	Maries	Iberia Rural Fire Protection District	Debris	6.63
2022-06632-424938	02/27/2022	Maries	Iberia Rural Fire Protection District	Debris	0.2
2022-08110-435984	10/21/2022	Maries	St. James Fire Protection District	Debris	0.71

Source: Missouri Department of Conservation, Fire Report Search, <https://mdc12.mdc.mo.gov/Applications/MDCFireReporting/Home/FireReportSearch>