

## 6 Appendix

---

A: References.....	6.2
B: Planning Process.....	6.6
C: Public Survey .....	6.35
D: Adoption Resolutions.....	6.51
E: Critical/Essential Facilities .....	6.58
F: MDC Wildfire Data Search .....	6.61

## A: References

---

1. 2018 Missouri State Hazard Mitigation Plan, [https://sema.dps.mo.gov/docs/programs/LRMF/mitigation/MO\\_Hazard\\_Mitigation\\_Plan2018.pdf](https://sema.dps.mo.gov/docs/programs/LRMF/mitigation/MO_Hazard_Mitigation_Plan2018.pdf)
2. Missouri Hazard Mitigation Viewer, <http://bit.ly/MoHazardMitigationPlanViewer2018>
3. U.S. Dept. of Commerce, United States Census Bureau, <https://data.census.gov/cedsci/>
4. USGS, National Geologic Map Database, [https://ngmdb.usgs.gov/Prodesc/proddesc\\_10014.htm](https://ngmdb.usgs.gov/Prodesc/proddesc_10014.htm)
5. USACE, National Levee Database, <https://levees.sec.usace.army.mil/#/>
6. FEMA, Disaster Information, <https://www.fema.gov/disasters>
7. MDNR, Generalized Geology Map of Missouri - <https://dnr.mo.gov/document-search/generalized-geologic-map-missouri-pub2514/pub2514>
8. South Carolina College of Arts and Sciences, Hazards Vulnerability & Resiliency Institute, [https://www.sc.edu/study/colleges\\_schools/artsandsciences/centers\\_and\\_institutes/hvri/index.php](https://www.sc.edu/study/colleges_schools/artsandsciences/centers_and_institutes/hvri/index.php)
9. FEMA Hazard Mitigation Grants, <https://www.fema.gov/openfema-data-page/hazard-mitigation-grants-v1>
10. Missouri Department of Elementary & Secondary Education, <https://apps.dese.mo.gov/MCDS/home.aspx?categoryid=1&view=2>
11. USDOT, Bridges & Structures, <https://www.fhwa.dot.gov/bridge/nbi/no10/county.cfm>
12. USFWS, Midwest Region Endangered Species, <https://ecos.fws.gov/ecp/>
13. MDC, Field Guide, Endangered, <https://nature.mdc.mo.gov/status/endangered>
14. MDC, Find Places to Go in MO, <https://mdc.mo.gov/discover-nature/places>
15. MDC, Missouri National Register Listings, <https://mostateparks.com/page/84436/missouri-national-register-listings>
16. Missouri Economic Research and Information Center, <https://meric.mo.gov/industry/business-locator> (Business Locator Tool) & <https://meric.mo.gov/media/pdf/rural-missouri-asset-mapping> (Rural Missouri Asset Mapping)
17. USDA, National Agricultural Statistics Service, [https://www.nass.usda.gov/Quick\\_Stats/CDQT/chapter/2/table/1/state/MO/county/169/year/2017](https://www.nass.usda.gov/Quick_Stats/CDQT/chapter/2/table/1/state/MO/county/169/year/2017)
18. Missouri Department of Economic Development, <https://ded.mo.gov/programs/business/missouri-works>
19. The Climate Explorer, <https://crt-climate-explorer.nemac.org/>
20. Missouri Department of Natural Resources, Dam and Reservoir Safety, <https://dnr.mo.gov/land-geology/dam-reservoir-safety>
21. Stanford University's National Performance of Dams Program, <http://npdp.stanford.edu/>
22. National Inventory of Dams, <https://nid.usace.army.mil/#/>

23. National Resources Conservation Service, <http://www.nrcs.usda.gov>
24. Missouri Spatial Data Information Service, <http://msdis.missouri.edu>
25. Maps of effects of drought, National Drought Mitigation Center (NDMC) located at the University of Nebraska in Lincoln, <http://www.drought.unl.edu/>
26. Historical drought impacts, National Drought Mitigation Center (NDMC) located at the University of Nebraska in Lincoln, <http://droughtreporter.unl.edu/>
27. Recorded low precipitation, NOAA Regional Climate Center, <http://www.hprcc.unl.edu>
28. Water shortages, Missouri's Drought Response Plan, Missouri Department of Natural Resources, <https://dnr.mo.gov/water/how-water/state-water/drought>
29. Populations served by groundwater by county, USGS-NWIS, <http://maps.waterdata.usgs.gov/mapper/index.html>
30. Missouri Department of Natural Resources, Census of Missouri Public Water Systems 2020, <https://dnr.mo.gov/document-search/2020-census-missouri-public-water-supplies>
31. Census of Agriculture, [https://agcensus.library.cornell.edu/census\\_parts/2012-missouri/](https://agcensus.library.cornell.edu/census_parts/2012-missouri/)
32. USDA Risk Management Agency, Insurance Claims, <https://www.rma.usda.gov/Information-Tools/Summary-of-Business/Cause-of-Loss>, <https://www.rma.usda.gov/-/media/RMA/Maps/Total-Crop-Indemnity-Maps/Crop-Year-2021/041122map.ashx>
33. Natural Resources Defense Council, <http://www.nrdc.org/globalWarming/watersustainability/>
34. NOAA, Historical Palmer Drought Indices, <https://www.ncdc.noaa.gov/temp-and-precip/drought/historical-palmers/>
35. MO Office of Administration, Division of Budget & Planning, <https://oa.mo.gov/budget-planning/demographic-information/population-projections/2000-2030-projections>
36. U.S. Seismic Hazard Map, United States Geological Survey, <https://www.usgs.gov/natural-hazards/earthquake-hazards/earthquakes>
37. Impact of Earthquakes on the Central USA, [http://www.cusec.org/documents/aar/NMSZ\\_CAT\\_PLANNING\\_SCENARIO.pdf](http://www.cusec.org/documents/aar/NMSZ_CAT_PLANNING_SCENARIO.pdf)
38. 6.5 Richter Magnitude Earthquake Scenario, New Madrid Fault Zone map, <https://iowageologicalsurvey.org/>
39. Probability of magnitude 5.0 or greater within 100 Years, United States Geological Survey, <https://www.usgs.gov/natural-hazards/earthquake-hazards>
40. USGS, Measuring the Size of an Earthquake, [https://www.usgs.gov/faqs/how-are-earthquakes-recorded-how-are-earthquakes-measured-how-magnitude-earthquake-determined?qt-news\\_science\\_products=0#qt-news\\_science\\_products](https://www.usgs.gov/faqs/how-are-earthquakes-recorded-how-are-earthquakes-measured-how-magnitude-earthquake-determined?qt-news_science_products=0#qt-news_science_products)

41. USGS, Earthquake Hazard in the Heart of the Homeland, <https://pubs.usgs.gov/fs/2006/3125/>
42. Missouri Department of Insurance, <https://insurance.mo.gov/earthquake/>
43. Heat Index Chart & typical health impacts from heat, National Weather Service; National Weather Service Heat Index Program, <https://www.weather.gov/safety/heat-index>
44. Daily temperatures averages and extremes, High Plains Regional Climate Summary, [https://hprcc.unl.edu/climate\\_extremes.php](https://hprcc.unl.edu/climate_extremes.php)
45. Hyperthermia mortality, Missouri; Missouri Department of Health and Senior Service, <http://health.mo.gov/living/healthcondiseases/hyperthermia/pdf/hyper1.pdf>
46. Hyperthermia mortality by Geographic area, Missouri Department of Health and Senior Services, <http://health.mo.gov/living/healthcondiseases/hyperthermia/pdf/hyper2.pdf>
47. Missouri Department of Conversation Wildfire Data Search, <https://mdc12.mdc.mo.gov/Applications/MDCFireReporting/Home/FireReportSearch>
48. Statistics, Missouri Division of Fire Safety, <https://dfs.dps.mo.gov/>
49. National Statistics, US Fire Administration, <https://www.usfa.fema.gov/statistics/>
50. Fire/Rescue Mutual Aid Regions in Missouri, <https://dfs.dps.mo.gov/programs/resources/mutual-aid.php>
51. Forestry Division of the Missouri Department of Conservation, <https://mdc.mo.gov/your-property/fire-management>
52. National Fire Incident Reporting System (NFIRS), <https://dfs.dps.mo.gov/programs/resources/fire-incident-reporting-system.php>
53. University of Wisconsin Silvis Lab, <http://silvis.forest.wisc.edu/data/wui-change/>
54. FEMA Map Service Center, Digital Flood Insurance Rate Maps (DFIRM), <http://msc.fema.gov/portal>
55. EPA, How's My Waterway, <https://mywaterway.epa.gov/>
56. SEMA, Flood Insurance Administration—Repetitive Loss List
57. National Centers for Environmental Information, <http://www.ncdc.noaa.gov/stormevents/>
58. FEMA Data Visualization Tool, <https://www.fema.gov/data-visualization-floods-data-visualization>
59. Missouri Department of Natural Resources, <http://www.dnr.mo.gov/geology/geosrv/envgeo/sinkholes.htm>
60. Insider, <http://www.businessinsider.com/where-youll-be-swallowed-by-a-sinkhole-2013-3>
61. USGS, Sinkholes, <http://water.usgs.gov/edu/sinkholes.html>
62. USGS, Catastrophic Sinkhole Collapse in Missouri, <http://pubs.usgs.gov/fs/2007/3060/>
63. USGS, <https://www.usgs.gov/media/images/karst-map-conterminous-united-states-2020>
64. University of Florida, How to Spot a Sinkhole, <https://ufonline.ufl.edu/infographics/how-to-spot-a-sinkhole/>

65. FEMA 320, Taking Shelter from the Storm, 3rd edition,  
[http://www.weather.gov/media/bis/FEMA\\_SafeRoom.pdf](http://www.weather.gov/media/bis/FEMA_SafeRoom.pdf)
66. Lightning Map, National Weather Service, <https://www.vaisala.com/sites/default/files/documents/WEA-MET-Annual-Lightning-Report-2020-B212260EN-A.pdf>
67. Death and injury statistics from lightning strikes, National Weather Service, <https://www.weather.gov/hazstat/>
68. Wind Zones in the U.S. map, FEMA, [https://www.fema.gov/pdf/library/ism2\\_s1.pdf](https://www.fema.gov/pdf/library/ism2_s1.pdf)
69. Annual Windstorm Probability (65+knots) map U.S. 1980-1994, NSSL,  
[http://www.nssl.noaa.gov/users/brooks/public\\_html/bigwind.gif](http://www.nssl.noaa.gov/users/brooks/public_html/bigwind.gif)
70. Hailstorm intensity scale, The Tornado and Storm Research Organization (TORRO),  
<https://www.torro.org.uk/research/hail/hscale>
71. National Severe Storms Laboratory – hail map, [http://www.nssl.noaa.gov/users/brooks/public\\_html/bighail.gif](http://www.nssl.noaa.gov/users/brooks/public_html/bighail.gif)
72. Enhanced F Scale for Tornado Damage, NWS, [www.spc.noaa.gov/faq/tornado/ef-scale.html](http://www.spc.noaa.gov/faq/tornado/ef-scale.html)
73. Enhanced Fujita Scale’s damage indicators and degrees of damage table, NOAA Storm Prediction Center,  
[www.spc.noaa.gov/efscale/ef-scale.html](http://www.spc.noaa.gov/efscale/ef-scale.html)
74. Tornado Activity in the U.S. map (1950-2006), FEMA 320, Taking Shelter from the Storm, 3rd edition
75. Tornado Alley in the U.S. map, <http://tornadochaser.net/>
76. Midwest Regional Climate Center, <https://mrcc.purdue.edu/gismaps/cntytor.htm>
77. Wind chill chart, National Weather Service, <http://www.nws.noaa.gov/om/winter/windchill.shtml>
78. Average Number of House per year with Freezing Rain, American Meteorological Society. “Freezing Rain Events in the United States.” <http://ams.confex.com/ams/pdfpapers/71872.pdf>
79. National Levee Database, <https://levees.sec.usace.army.mil/#/>
80. FEMA Map Service Center for Flood Insurance Rate Maps and Flood Insurance Studies, [msc.fema.gov/portal](https://www.fema.gov/portal);  
<https://www.fema.gov/fema-levee-resources-library>

## B: Planning Process

---

### HMPC Mailing list

Presiding Commissioner Darrell Skiles  
Dent County  
400 N. Main  
Salem, MO 65560

Assoc. Commissioner Gary Larson  
Dent County  
400 N. Main  
Salem, MO 65560

Assoc. Commissioner Wes Mobray  
Dent County  
400 N. Main  
Salem, MO 65560

County Clerk Angie Curley  
Dent County  
400 N. Main  
Salem, MO 65560

Public Administrator Sherida Cook  
Dent County  
400 N. Main  
Salem, MO 65560

City Administrator Ray Walden  
City of Salem  
400 N Iron St.  
Salem, MO 65560

Dent Co. Road and Bridge Dept.  
1621 W Scenic Rivers Blvd.  
Salem, MO 65560

Sheriff Bob Wells  
Dent Co. Sheriff's Office  
112 E. Fifth St., Suite 7  
Salem, MO 65560

Fire Chief Brad Nash  
Dent Co. Fire Prot. Dist.  
#2 S. Main St.  
Salem, MO 65560

Mayor Kim Steelman  
City of Salem  
400 N. Iron St.  
Salem, MO 65560

City Clerk  
City of Salem  
400 N. Iron St.  
Salem, MO 65560

Street Supt. Brent Young  
City of Salem  
400 N. Iron St.  
Salem, MO 65560

Police Chief Joe Chase  
Salem Police Dept.  
500 N Jackson St.  
Salem, MO 65560

Fire Chief Larry West  
Montauk Rural Fire Dept.  
2742 Hwy 119  
Salem, MO 65660

Fire Chief Jack Ficker  
Jadwin Vol. Fire Dept.  
33 Hwy ZZ  
Jadwin, MO 65501

Fire Chief Donald L. Good  
Lenox Rural Fire Dept.  
18231 Hwy C  
Lenox, MO 65541

Zachary Moser  
Dent Co. Health Center  
1010 E Scenic Rivers Blvd  
Salem, MO 65560

Superintendent Dr. Lynne Reed  
Salem R-80  
1409 W. Rolla Rd.  
Salem, MO 65560

Superintendent Aibeen Holland  
Oak Hill R-I  
6200 Hwy 19 South  
Salem, MO 65560

Superintendent Conrad Prugh  
Green Forest R-II  
6111 Hwy F  
Salem, MO 65560

Superintendent Victoria Brooker  
Dent-Phelps R-III  
27870 Hwy C  
Salem, MO 65560

Superintendent Dr. Jeff Dodson  
North Wood R-IV  
3734 N Hwy 19  
Salem, MO 65560

Administrator Jeremy Schumacher  
Seville Care Center  
35625 MO-72  
PO BOX 746  
Salem, MO 65560

Administrator Lindi Schmitt  
Salem Care Center  
1203 N Jackson St.  
PO BOX 29  
Salem, MO 65560

Administrator Pamela Nash  
Salem Residential Care  
1207 E Roosevelt St.  
Salem, MO 65560

MoDOT  
Rte. 1, Box 2785  
Salem, MO 65560

EMD Jonathon Counts  
City of Salem  
400 N Iron St.  
Salem, MO 65560

Administrator Kasey Lucas  
Salem Memorial Dist. Hospital  
35629 Hwy 72  
PO BOX 774  
Salem, MO 65560

Intercounty Electric  
PO Box 209, 102 Maple Ave.  
Licking, MO 65542

Crawford Electric Cooperative  
10301 N. Service Rd.  
PO BOX 10  
Bourbon, MO 65441

Captain Eddie A Blaylock  
Troop I  
PO BOX 128  
Rolla, MO 65402-0128

MO State Emergency Management  
Agency  
Floodplain Management Officer  
2302 Militia Drive, PO Box 116  
Jefferson City, MO 65102

U.S. Army Corps of Engineers  
US Army Engineer District, St. Louis  
Matt Shively  
1222 Spruce Street  
St. Louis, MO 63103-2822

FEMA Region VII  
ATTN: Ken Sessa  
11224 Holmes Rd  
Kansas City, MO 64131-3626

U.S. Fish & Wildlife Service  
Ecological Services Field Office  
Karen Herrington, Field Supvr.  
101 Park DeVillie Drive, Suite A  
Columbia, MO 65203-0057

Missouri Department of  
Conservation  
ATTN: Resource Science Division  
2901 W. Truman Blvd., PO Box 180  
Jefferson City, MO 65102

USDA, NRCS  
Parkade Center, Suite 250  
601 Business Loop 70 West  
Columbia, MO 65203

Fidelity Communications  
501 N. Washington St.  
Salem, MO 65560

Electric Supt. Bryon Johns  
City of Salem  
1205 S Wines  
Salem, MO 65560

The Salem News  
PO BOX 798, 500 N Washington St.  
Salem, MO 65560

Water & Sewage Supt. Donnie Moore  
City of Salem  
1205 S Wines St.  
Salem, MO 65560

## MEMORANDUM

TO: Dent County Hazard Mitigation Planning Committee

FROM: Tammy Snodgrass, MRPC Environmental Programs Manager  
Patrick Stites, MRPC Environmental Programs Specialist

DATE: February 9, 2022

SUBJECT: Hazard mitigation planning meeting February 22<sup>nd</sup>, 2022

The Meramec Regional Planning Commission (MRPC) has been contracted by Dent County and the State Emergency Management Agency (SEMA) to review and update the multi-jurisdictional hazard mitigation plan for Dent County, its cities and school districts. The project is being funded by state and federal dollars with matching funds from Dent County. We need your help to successfully complete this project.

The county must submit an approved, updated hazard mitigation plan to SEMA and FEMA by March 17, 2023 in order to continue to be eligible for hazard mitigation grant funds and certain recovery funds after a natural disaster occurs. It is in every jurisdiction's best interest to participate in the review and update of this plan. Hazard mitigation funds are used for such projects as floodplain buyouts, burying electrical lines, tornado shelters for schools, etc.

**A meeting of the Dent County Hazard Mitigation Planning Committee is scheduled for Tuesday, February 22 at 1:00 p.m. at the Salem Community Center at the Armory located at 1200 W. Rolla St., Salem, MO.** The focus of this meeting will be to review existing goals and action items and determine if any changes need to be made. In addition, the group will need to report on what action items have been accomplished and what mitigation activities have occurred since the plan was updated five years ago. This can include activities such as improvements to roads and bridges that were prone to flooding, new programs that have reduced risk to residents and/or businesses and new tornado shelters that have been constructed in the past five years. Additionally, we request that each jurisdiction and school district bring a **filled-out Hazard Mitigation Plan Questionnaire** (included). After the meeting we will answer questions and assist with filling out the questionnaire.

As the county, each city and school district are required to participate in the planning process and will be asked to formally approve and adopt the Dent County Hazard Mitigation Plan, we strongly encourage you to participate in this committee or to send a representative who will convey your jurisdiction or department's needs for hazard mitigation as well as report on your hazard mitigation accomplishments. It is important to include representatives from emergency management offices, law enforcement, city/county officials, fire protection, road and bridge departments, utilities and public works, local health services, disaster relief volunteer services and other appropriate groups. If you are not able to attend, please send a representative from your organization. It is very important that we have good participation from all stakeholders in Dent County.

Thank you for your assistance in addressing hazard mitigation for Dent County. If you have any questions, contact me at (573) 265-2993, or via e-mail: [pstites@meramecregion.org](mailto:pstites@meramecregion.org). I look forward to seeing you at the meeting.

PS  
Enclosures



**Dent County**  
**Multi-Jurisdictional Hazard Mitigation Plan Update**  
**Planning Meeting**

Tuesday, February 22, 2022 ~ 1:00 p.m.  
Salem Community Center at the Armory

**AGENDA**

- I. Welcome/Introductions – Tammy Snodgrass, Assistant Director, Meramec Regional Planning Commission
- II. Hazard Mitigation Planning Purpose
- III. Grant Programs Linked to Approved Plan
- IV. Planning Tasks / Multi-jurisdictional Approach
- V. Participation Requirements
- VI. Public Involvement
- VII. Data Collection Questionnaires
- VIII. Discussion of Hazards
- IX. Critical Facilities
- X. Next Steps in the Planning Process
- XI. Set Next Meeting Date(s)

## NOTICE OF PUBLIC MEETING

Date and time of posting: February 18, 2022 @ 10:00 a.m.

Notice is hereby given that the **Dent County Hazard Mitigation Planning Committee** will meet at 1:00 p.m. on **Tuesday, February 22, 2022** at the Salem Community Center at the Armory, located at 1200 West Rolla Street, Salem, Mo. 65560

The tentative agenda of this meeting includes:

- Welcome and Introductions
- Hazard Mitigation Planning Purpose
- Grant Programs Linked to Approved Plan
- Planning Tasks/Multi-Jurisdictional Approach
- Participation Requirements
- Public Involvement
- Data Collection Questionnaires
- Discussion of Hazards
- Critical Facilities
- Next Steps in the Planning Process
- Setting of Date and Time for Next Meeting
- Adjourn

Representatives of the news media may obtain copies of this notice by contacting:

Tamara Snodgrass  
#4 Industrial Drive  
St. James, MO 65559  
(573) 265-2993

[tsnodgrass@meramecregion.org](mailto:tsnodgrass@meramecregion.org)

If you require any accommodations (i.e. qualified interpreter, large print, hearing assistance) in order to attend this meeting, please notify this office at 573-265-2993 no later than 48 hours prior to the scheduled commencement of the meeting.

**Dent County Hazard Mitigation Plan Review Meeting  
February 22, 2022 ~ 1:00 p.m.**

Name	Representing	Email Address	Phone #	Address
Vicky Brooks	Dent-Phelps R-III	vbrooks@dentphelps.k12.mo.us	573-729-4620	27870 Hwy C Salem, MO 65560
Aibeen Holland	Oak Hill R1	aholland@oakhillr1.k12.mo.us	573-729-5618	6200 S Hwy 19 Salem, MO 65560
Conrad Pungl	GreenForest R2	cpungl@gf2.k12.mo.us	573-729-3902	4111 Hwy F Salem, MO 65560
Wesley	Dent County Commission	wesley@dentco.com	573-247-2788	400 N Main
Gary Larson	Dent County Commission	gary@dentco.com	573-369-9099 573-308-5415	400 N Main
Danielle Skiles	Dent Co.	danielle.skiles@dentco.com		400 N. Main Salem, Mo. 65560
Sally B. Bridge	City of Salem/Dent Co	economic@salem-mo.com	573-729-2426	400 N. Iron St., Salem
RAY WARDEN	CITY, SALEM	CITYADMINISTRATOR@SALEM-MO.COM	573-729-7811	"
Kathleen Good	Local Fire	kagood52@hotmail.com	573-729-4364	13231 Hwy C Levick, MO 65541

Name	Representing	Email Address	Phone #	Address
Dont L. Good	Lexox Fire	lrfd@embergmail.com	573-729-1004	18251 Hwy C Lexox MO 65541
Brad Nash	Dent Co Fire	dent County Fire@gmail.com	573-729-3250	2 S. Main St Salem Mo 65560
Tammy Koller	City of Salem	City Clerk@SalemMo.com	573-729-5211	400 N Iron Salem Mo 65560
Caleb Brubaker	The Salem News	reporter@thesalemnewsline.com	(573)263-2965	1205 E 2nd St Salem, Mo 65560
JOE CHASE	SALEM P. D.	jchase@salem-mo.com	573-247-1594	500 W. JACKSON SALEM MO.
Ashley Peyton	Dent County Health Center	Ashley.Peyton@lpha.mo.gov	573-729-3106	1010 E. Scenic Rivers Bnd, Salem, MO 65560
Tammy Snodgrass				
Kathryn Hawes				
Patrick Shter				

For immediate release  
Feb. 14, 2022

For more information, contact  
Tammy Snodgrass at (573) 265-2993

### **MRPC begins holding meetings to update Dent County hazard mitigation plan**

DENT COUNTY—Meramec Regional Planning Commission (MRPC) is working on updating the hazard mitigation plan for Dent County. The next meeting, which is open to the public, is scheduled for Feb. 22 at 1:00 p.m. at the Salem Community Center @ the Armory, 1200 W. Rolla St., Salem.

Hazard mitigation planning is focused on reducing risk before disasters strike. Activities such as burying electric lines, reduces damage during tornadoes, and elevating homes in the floodplain help reduce damage and loss of life during natural disasters. Public input is necessary to truly understand the risks that could be facing the county. Additionally, the county must have a current, updated plan to be eligible for some hazard mitigation grants.

The first draft of the revised plan must be submitted to SEMA by March 17, 2023. Jurisdictions within the county, such as cities, the county itself, schools, fire departments and others, are asked to participate in the planning process, complete the questionnaire, review the revised plan and adopt the new plan. It was also discussed that a survey on hazard mitigation would be promoted throughout the county to get public input into the plan. That survey can be found and completed at <https://www.meramecregion.org/surveys/>.

County-level hazard mitigation plans cover a five-year timeframe. Dent County's last plan was approved in October 2018 and can be found at <https://www.meramecregion.org/publications/>.

If you have questions, please contact Tammy Snodgrass at MRPC at 573-265-2993 or by email at [tsnodgrass@meramecregion.org](mailto:tsnodgrass@meramecregion.org).

Formed in 1969, MRPC is a voluntary council of governments serving Crawford, Dent, Gasconade, Maries, Osage, Phelps, Pulaski and Washington counties and their respective cities. Steve Vogt, representing the city of Belle, serves as MRPC chairman. A professional staff of 34, led by Executive Director Bonnie Prigge, offers technical assistance and services, such as grant preparation and administration, housing assistance, transportation planning, environmental planning, ordinance codification, business loans and other services to member communities.

To keep up with the latest MRPC news and events, visit the MRPC website at [www.meramecregion.org](http://www.meramecregion.org) or on Facebook at [www.facebook.com/meramecregion/](https://www.facebook.com/meramecregion/).

# Goal/Action Item Suggested Revisions

## Goals From Last Plan Update

**Goal 1:** Reduce risks and vulnerabilities of people in hazard-prone areas through current technology, better planning and hazard mitigation activities.

**Goal 2:** Reduce the potential impact of natural disasters on new and existing properties and infrastructure and the local economy.

**Goal 3:** Promote education, outreach, research and development programs to improve the knowledge and awareness among the citizens and industry about hazards they may face, their vulnerability to identified hazards, and hazard mitigation alternatives that can reduce their vulnerabilities.

**Goal 4:** Strengthen communication and coordinate participation between public agencies, citizens, non-profit organizations, business, and industry to create a widespread interest in mitigation.

**Goal 5:** Establish priorities for reducing risks to the people and their property with emphasis on long-term and maximum benefits to the public rather than short-term benefit of special interests.

**Goal 6:** Secure resources for investment in hazard mitigation.

## New Goals Accepted by Committee

**Goal 1:** Reduce the potential impact of natural disasters on the lives and livelihoods of the citizens of the county.

**Goal 2:** Reduce the potential impact of natural disaster to property, infrastructure, and the local economy.

**Goal 3:** Reduce the potential impact of natural disaster on the continuity of government and essential services.

	Current Action Items	Suggested Revisions
1.1 – Goal 1	Implement an education program on personal emergency preparedness that teaches residents how to prepare emergency survival kits with water, blankets, flashlights, etc. and how to shut off their home utilities during emergencies. Ready-in-3 brochures/videos and information will be made readily available to the public through the health department and local government offices.	Distribute brochures and publish social media posts to educate residents on personal emergency preparedness and ways to minimize the effect of natural disasters before they occur.
1.2 – Goal 3	Promote development of emergency plans by businesses and public entities by providing information on business continuity and emergency planning through local chambers of commerce and emergency management offices.	Provide annual training to businesses and public entities on continuity of operation and emergency operation planning through local chambers of commerce and local emergency management agencies.
1.3 – Goal 1	Actively seek funding to assist jurisdictions in obtaining early warning systems, improving communication systems, and updating existing systems.	Obtain/upgrade early warning systems and improved communication systems as funding allows.
1.4	Monitor developments in data availability concerning the impact of levee failure, dam failure, tornados, sinkholes, land subsidence, and wildfire upon Dent County and all jurisdictions through local, state, and federal agencies.	Achieved through plan update process. Complete Remove
1.5 – Goal 2	Examine potential road and bridge upgrades and seek out sources of funding that would improve drainage, reduce flooding, and the risk to residents and property.	Upgrade road and bridges that would improve drainage, reduce flooding, and the risk to residents and property as funding allows.
1.6	Educate school staff on natural hazards, emergency plans, and evacuation and safety procedures.	Remove. Complete. Routine in policy.
1.7	Regularly review and update school emergency plans	Remove. Complete. Routine in policy.
1.8	Regularly review school facilities and re-evaluate designated safe areas to insure that these areas are the safest locations to shelter students and staff.	Remove. Complete. Routine in policy.
1.9	Seek funding to install additional fire doors in school buildings.	<i>Status? Still waiting for more information.</i>
1.10 - Goal 1	Disseminate information on the importance of and funding sources for constructing storm shelters, especially tornado safe rooms near schools and large employment centers that currently do not have access to safe rooms.	Construct storm shelters and certified tornado safe rooms near schools and large employment centers as funding allows.
1.11	Promote the use of weather radios by local residents and schools to insure advanced warning about threatening weather to those not served by smartphone apps.	Remove. No longer high priority. Weather radio coverage is inconsistent in the planning area. Alternate sources such as cell phones are more reliable.
1.12	Partner with local radio stations to ensure that appropriate warning of impending disasters is provided to all residents.	Complete. Established in policy.

1.13	Disseminate information on tree trimming and dead tree removal programs and policies to residents/property owners.	Complete. Established in policy.
1.14 – Goal 1	Establish designated shelters for residents to be used as cooling centers during extreme heat or power outages.	
1.15 – Goal 1	Facilities that house vulnerable populations such as disabled and elderly should review alternative locations for sheltering residents and MOUs with “sister” facilities.	Facilities serving vulnerable population will annually review alternative locations for sheltering residents and MOUs with “sister” facilities.
1.16	Conduct a study of County Roads 2470, 4210, 6230, 5150, and 5110 to find mitigation solutions for flooding, flash flooding, and landslides.	Remove combine with 1.5.
1.17	Seek funding opportunities to improve phone, radio, and broadband radio reception/coverage across the county.	Combine with 1.3.
1.18 – Goal 2	Investigate landslides/debris flows during heavy rain and flooding events, and approaches to mitigate occurrences.	Stabilize soil surfaces or modify hill geometry to prevent landslides resulting in road closures as funding allows.
2.1.	Provide information on self-inspection programs to critical facilities to assess earthquake and tornado resistance.	Remove. Reduced priority
2.2 – Goal 3	Seek funding opportunities for the installation of backup generators for critical infrastructure such as water systems and emergency services.	Obtain and install backup generators for critical infrastructure such as water systems and emergency services as funding allows.
2.3 – Goal 2	Educate Salem residents, realtors and contractors about the dangers of floodplain development and the benefits of the NFIP.	Distribute FEMA brochures and factsheets about the National Flood Insurance Program (NFIP) at public offices and community events.
2.4	Continue to enforce flood damage prevention/floodplain management ordinances in compliance with NFIP requirements in Salem.	Keep state requested.
2.5 – Goal 2	Encourage the City of Salem to develop and implement regulations for securing hazardous materials tanks and mobile homes to reduce hazards during storms and flooding.	Complete. Set in Policy.
3.1	Re-evaluate the hazard mitigation plan, merge with other community planning activities and documents, and incorporate hazard mitigation into the long-range planning and development activities of the county and each jurisdiction.	Remove. Already a part of chapter 5 of the plan.
3.2	Distribute SEMA brochures on natural disasters at public facilities and events.	Remove. Combined with 1.1
3.3 - Goal 2	Distribute regular press releases from county and city EMD offices concerning hazards, where they strike, frequency, preparedness and current mitigation projects.	Implement public awareness program about the benefits of adopted hazard mitigation projects, including changes to mitigation policy to keep the public abreast of changes and/or new regulations through press releases, brochures, EMD website and Facebook.
3.4 – Goal 1	Encourage and promote weather spotter classes throughout the county on an annual or bi-annual basis.	Provide weather spotter classes throughout the county on an annual or bi-annual basis.
3.5	Provide opportunities through existing meetings (Co. communications, HSOC, MRPC) for EMDs, city/county/school officials & SEMA to meet and	Remove. Established in policy.



	familiarize officials with mitigation planning, implementation & budgeting for mitigation projects.	
3.6	Encourage county health department and local Red Cross Chapter to use publicity campaigns that make residents aware of proper measures to take during times of threatening conditions (e.g. drought, heat wave)	Complete set in Policy.
3.7 – Goal 1	Encourage the development of a county-wide CERT and/or VOAD program and educate the public on how they can benefit from these types of programs.	Provide CERT training and distribute information on the benefits of the CERT and VOAD programs.
4.1	Encourage elected officials to disseminate information about hazard mitigation projects to the public.	Remove. Combined with 3.3.
4.2	Continue to encourage joint training (and drills) between agencies, public and private entities (including schools/businesses).	Remove. Same as 1.2
4.3	Pool different agency resources to achieve widespread mitigation planning results.	Remove. Achieved during planning process.
4.4	Encourage updated mutual aid agreements between emergency response agencies inside and outside the region.	Remove. Established in policy.
5.1	Provide information to the City of Salem on the benefits and costs of developing storm water management plans.	Remove. Completed.
5.2	Coordinate and integrate hazard mitigation activities where appropriate with emergency operations plans and procedures.	Remove. Already included in chapter 5 of the plan.
5.3	Encourage the City of Salem to require contractor storm water management plans in all new development – both residential and commercial properties.	Remove. Completed.
6.1	Work with SEMA Region I coordinator and State Hazard Mitigation Officer to learn about new mitigation funding opportunities.	Remove. Established in policy
6.2	Structure grant proposals for road/bridge upgrades so that hazard mitigation concerns are also met.	Combine with 1.5
6.3	Work with state/local/federal agencies to include mitigation in economic & community development projects when applicable.	Remove. Already a part of chapter 5 of the plan.
6.4	Provide information to local governments on the benefits of budgeting for and implementing hazard mitigation projects.	Remove. Achieved through the planning process.
6.5 – Goal 2	Provide information on the benefits of local governments implementing cost-share programs with private property owners for hazard mitigation projects that benefit the community as a whole	Implement cost-share programs with private property owners for hazard mitigation projects that benefit the community as a whole as funding allows.
6.6	Prioritize mitigation projects, based on cost-effectiveness and starting with those sites facing the greatest threat to life, health, and property.	Remove. Achieved through planning process.
Goal 2	New addition	Purchase properties in the floodplain to convert land into public space/recreation areas as funds allow.

Some infrastructure and policy improvements common to mitigation plans

- Shelters and safe rooms
- Bridges and roads
- Generators
- Emergency communication systems
- Floodplain buyouts
- Code development (building/fire/stormwater/debris removal)
- property upgrades (earthquake proofing, landscaping for flooding, etc.)

## MEMORANDUM

TO: Dent County Hazard Mitigation Planning Committee

FROM: Tammy Snodgrass, MRPC Environmental Programs Manager/Assistant Director  
Patrick Stites, MRPC Environmental Programs Specialist

DATE: March 28, 2022

SUBJECT: Second Hazard Mitigation Planning Meeting April 5, 2022

MRPC has been contracted by Dent County and the State Emergency Management Agency (SEMA) to review and update the multi-jurisdictional hazard mitigation plan for Dent County, its cities and school districts. The project is being funded by state and federal dollars with matching funds from Dent County. We need your help to successfully complete this project.

The county must submit an approved, updated hazard mitigation plan to SEMA and FEMA by March, 2023 in order to continue to be eligible for some hazard mitigation grants, so it is in every jurisdiction's best interest to participate in the review and update of this plan. Hazard mitigation funds are used for such projects as floodplain buyouts, burying electrical lines, tornado shelters for schools, etc.

**A meeting of the Dent County Hazard Mitigation Planning Committee is scheduled for Tuesday, April 5<sup>th</sup>, 2022 at 1:00 p.m. at the Salem Community Center at the Armory located at 1200 W. Rolla St., Salem, MO.** The primary focus of this meeting will be to review existing goals and action items and determine if any changes or additions need to be made. The group will need to report on what action items have been accomplished and what mitigation activities have occurred since the plan was updated five years ago. This can include activities such as improvements to roads and bridges that were prone to flooding, new programs that have reduced risk to residents and/or businesses and new tornado shelters that have been constructed in the past five years. In addition, the group will be asked to look ahead to identify any mitigations projects that they would to get funded in the next five years.

As the county, each city and school district will be asked to formally approve and adopt the Dent County Hazard Mitigation Plan, we strongly encourage you to participate in this committee or to send a representative who will convey your jurisdiction or department's needs for hazard mitigation as well as report on your hazard mitigation accomplishments. It is important to include representatives from emergency management offices, law enforcement, city/county officials, fire protection, local health services, disaster relief volunteer services and other appropriate groups. If you are not able to attend, please send a representative from your organization. It is very important that we have good participation from all stakeholders in Dent County.

**Reminder:** Hazard Mitigation Questionnaires are due. If a jurisdiction **does not submit** a filled-out questionnaire, it will be **ineligible to receive hazard mitigation funds**.

Thank you for your assistance in addressing hazard mitigation for Dent County. If you have any questions, contact me at (573) 265-2993, or via e-mail: [pstites@meramecregion.org](mailto:pstites@meramecregion.org). I look forward to seeing you at the meeting.

PS

**Dent County**  
**Multi-Jurisdictional Hazard Mitigation Plan Update**  
**Planning Meeting**

Tuesday, April 5<sup>th</sup>, 2022 ~ 1:00 p.m.  
Salem Community Center at the Armory

**AGENDA**

- I. Welcome/Introductions – Patrick Stites & Kathryn Hawes, Environmental Program Specialists, Meramec Regional Planning Commission
  
- II. Brief Review
  
- III. Public Survey Update
  
- IV. Participation Requirements/Status
  
- V. Plan Update Format
  
- VI. Discuss Mitigation Action Updates – *(Which have been accomplished or had progress made; which are no longer high priority; which can be combined or eliminated)*
  
- VII. Next Steps
  
- VIII. Discuss Next Meeting Date(s)

## NOTICE OF PUBLIC MEETING

Date and time of posting: April 1, 2022 @ 10:15

Notice is hereby given that the **Dent County Hazard Mitigation Planning Committee** will meet at 1:00 p.m. on **Tuesday, April 5<sup>th</sup>, 2022** at the Salem Community Center at the Armory, located at 1200 West Rolla Street, Salem, Mo. 65560

The tentative agenda of this meeting includes:

- Welcome and Introductions
- Brief Review
- Public Survey Update
- Participation Requirements and Status
- Plan Update Format
- Discuss Mitigation Action Updates
- Next Steps
- Adjourn

Representatives of the news media may obtain copies of this notice by contacting:

Tamara Snodgrass  
#4 Industrial Drive  
St. James, MO 65559  
(573) 265-2993

[tsnodgrass@meramecregion.org](mailto:tsnodgrass@meramecregion.org)

If you require any accommodations (i.e. qualified interpreter, large print, hearing assistance) in order to attend this meeting, please notify this office at 573-265-2993 no later than 48 hours prior to the scheduled commencement of the meeting.

**Dent County Hazard Mitigation Plan Review Meeting**  
**April 5, 2022 ~ 1:00 p.m.**

Name	Representing	Email Address	Phone #	Address
Paul J. D. dson	North Wood R-1V	jeff.dickson@northwood.k12.mo.us	573 729 4607	3734 N. Hwy 19 Salem, Mo. 65560
Wes Mobray	Dent County Comm.	Wes Mobray@yahoo.com	573-247-2788	400 N Main
Darrell Stiles	Dent County Comm	darrellstiles@dentco.mo.gov	573-308-5415	400 N. Main Salem
Ashley Peyton	Dent County Health Center	ashley.peyton@lpha.mo.gov	573-729-3106	1010 E. Scenic Rivers Blvd, Salem
Vicky Brooker	Dent-Phelps R-3	vbrooker@dentphelps.k12.mo.us	573-729-4650	27870 Hwy C Salem, Mo 65560
Tammy Koller	City of Salem	CityClerk@SalemMo.com	573-729-5211	400 N Iron Salem, Mo 65560
Caleb Brubaker	The Salem News	reporter@thesalemnews.com	573.263.2905	
JOE CHASE	SALEM P. D.	jchase@salem.mo.com	573-247-1594	500 N. JACKSON SALEM MO.
Roma Jones	Dent County Health Center	Roma.Jones@lpha.mo.gov	573-729-3106 X106	1010 E. Scenic Rivers Blvd. Salem

Name	Representing	Email Address	Phone #	Address
Tammy Snodgrass	MRPC			
Patrice Stiles	MRPC			

For immediate release  
Jan. 6, 2023

For more information, contact  
Tammy Snodgrass at (573) 265-2993

**Public comment being accepted on Dent County Hazard Mitigation Plan until Jan. 31**

DENT COUNTY—Public comment is being accepted until Jan. 31, 2023, on the Dent County Hazard Mitigation Plan. The plan update is available for review on Meramec Regional Planning Commission’s website, <http://www.meramecregion.org/publications/>. The 2023 plan update is located under the Hazard Mitigation Plans by county along with the county’s approved 2018 plan. A hard copy of the plan is also available at the Dent County Courthouse in the county clerk’s office.

The purpose of the plan is to reduce or eliminate long-term risk to people and property from natural hazards. It is required that the county have this plan in place in order to be eligible for several Federal Emergency Management Agency grant programs.

Several entities participated in the planning process to update the plan, including Dent County, the city of Salem, as well as the Dent County Fire Protection District, Lenox Rural Fire Department, Salem R-80, Oak Hill R-I, Green Forest R-II, Dent-Phelps R-III and North Wood R-IV.

The Meramec Regional Planning Commission (MRPC) facilitated focus group meetings and assisted these entities in developing the plan. Following a public comment period, a final draft will be created and sent to FEMA and SEMA for review and approval.

If you need assistance locating the plan or have questions, please contact Tammy Snodgrass at MRPC at 573-265-2993 or by email at [tsnodgrass@meramecregion.org](mailto:tsnodgrass@meramecregion.org).

Formed in 1969, MRPC is a voluntary council of governments serving Crawford, Dent, Gasconade, Maries, Osage, Phelps, Pulaski and Washington counties and their respective cities. Steve Vogt, representing the city of Belle, serves as MRPC chairman. A professional staff of 34, led by Executive Director Bonnie Prigge, offers technical assistance and services, such as grant preparation and administration, housing assistance, transportation planning, environmental planning, ordinance codification, business loans and other services to member communities.

To keep up with the latest MRPC news and events, visit the MRPC website at [www.meramecregion.org](http://www.meramecregion.org) or on Facebook at [www.facebook.com/meramecregion/](http://www.facebook.com/meramecregion/).

## MEMORANDUM

TO: Dent County Hazard Mitigation Planning Committee

FROM: Tammy Snodgrass, MRPC Environmental Programs Manager/Assistant Director  
Patrick Stites, MRPC Environmental Programs Specialist  
Kathryn Hawes, MRPC Environmental Programs Specialist

DATE: November 14, 2022

SUBJECT: Hazard mitigation planning meeting December 13, 2022

**The next meeting of the Dent County hazard mitigation planning committee is scheduled for Tuesday, December 13<sup>th</sup>, at 1:00 p.m.** at the Rotary Room, Salem Community Center at the Armory located at 1200 West Rolla Rd., Salem, MO 65560. The focus of this meeting will be to review and discuss all completed draft chapters of the hazard mitigation plan and discuss the formal adoption process for each jurisdiction. The draft of chapter 3 of the plan has already been sent out via email. As additional chapter drafts are completed, we will continue to send those out. As you spend time reviewing these drafts it is very important that you document those hours spent and submit in-kind match forms so that we can get those hours counted. If you have comments or corrections, please feel free to send those over to me via email and I will get those addressed.

The Meramec Regional Planning Commission (MRPC) has been contracted by Dent County and the State Emergency Management Agency (SEMA) to review and update the multi-jurisdictional hazard mitigation plan for Dent County, its cities and school districts. The project is being funded by state and federal dollars with matching funds from Dent County. We need your help to successfully complete this project.

All jurisdictions must formally adopt the plan document prior to submittal to be included in the plan. The first draft of the updated hazard mitigation plan must be submitted to SEMA and FEMA by March 17, 2023, in order to continue to be eligible for some hazard mitigation grants, so it is in every jurisdiction's best interest to participate in the review and update of this plan. Hazard mitigation funds are used for such projects as floodplain buyouts, burying electrical lines, tornado shelters for schools, etc.

As the county, each city and school district are required to participate in the planning process and will be asked to formally approve and adopt the Dent County Hazard Mitigation Plan, we strongly encourage you to participate in this committee or to send a representative who will convey your jurisdiction or department's needs for hazard mitigation as well as report on your hazard mitigation accomplishments. It is important to include representatives from road and bridge, local planners, emergency management offices, law enforcement, city/county officials, fire protection, local health services, disaster relief volunteer services and other appropriate groups.

Thank you for your assistance in addressing hazard mitigation for Dent County. If you have any questions, contact me at (573) 265-2993, extension 135 or via e-mail: [pstites@merameregion.org](mailto:pstites@merameregion.org). I look forward to seeing you at the meeting.

PS



**Dent County**  
**Multi-Jurisdictional Hazard Mitigation Plan Update**  
**Planning Meeting**

Tuesday, December 13, 2022 ~ 1:00 p.m.  
Rotary Room, Salem Community Center at the Armory

**AGENDA**

- I. Welcome/Introductions – Tammy Snodgrass, Assistant Director, Meramec Regional Planning Commission
  
- II. Brief Review
  
- III. Participation Requirements/Status
  
- IV. Review and Discussion on Draft Chapters
  
- V. Plan Maintenance
  
- VI. Adoption Process
  
- VII. Next Steps
  
- VIII. Adjourn

## NOTICE OF PUBLIC MEETING

Date and time of posting: 12/09/2022 11:15 a.m.

Notice is hereby given that the **Dent County Hazard Mitigation Planning Committee** will meet at **1:00 p.m. on Tuesday, December 13, 2022**, at the **Salem Community Center at the Armory, Rotary Room, located at 1200 West Rolla Rd, Salem, MO 65560**

The tentative agenda of this meeting includes:

- Welcome and Introductions
- Brief Review
- Participation Requirements
- Review and Discussion on Draft Chapters
- Plan Maintenance
- Adoption Process
- Next Steps
- Adjourn

Representatives of the news media may obtain copies of this notice by contacting:

Tamara Snodgrass  
#4 Industrial Drive  
St. James, MO 65559  
(573) 265-2993  
[tsnodgrass@meramecregion.org](mailto:tsnodgrass@meramecregion.org)

If you require any accommodations (i.e. qualified interpreter, large print, hearing assistance) in order to attend this meeting, please notify this office at 573-265-2993 no later than 48 hours prior to the scheduled commencement of the meeting.

**Dent County Hazard Mitigation Plan Review Meeting  
December 13<sup>th</sup>, 2022 ~ 1:00 p.m.**

Name	Representing	Email Address	Phone #	Address
Wes Mcbray	Dent County	wes.mcbray	573-247-2788	
Jason Akins	Dent County			
Darrell Stiles	Dent County	darrellstiles@hotmail.com	308-5415	
Patrick Stiles	MRPC			
Kathryn Hawes	MRPC			

Mailing list for surrounding jurisdictions:

Presiding Commissioner Darrell Skiles  
Dent County  
400 N. Main  
Salem, MO 65560

Assoc. Commissioner Gary Larson  
Dent County  
400 N. Main  
Salem, MO 65560

Assoc. Commissioner Wes Mobray  
Dent County  
400 N. Main  
Salem, MO 65560

Clerk Angie Curley  
Dent County  
400 N. Main  
Salem, MO 65560

Public Administrator Sherida Cook  
Dent County  
400 N. Main  
Salem, MO 65560

City Administrator Sally Burbridge  
City of Salem  
400 N Iron Street  
Salem, MO 65560

Dent Co. Road and Bridge Dept.  
1621 W Scenic Rivers Blvd.  
Salem, MO 65560

Sheriff Bob Wells  
Dent Co. Sheriff's Office  
112 E. Fifth St., Suite 7  
Salem, MO 65560

Fire Chief Brad Nash  
Dent Co. Fire Prot. Dist.  
#2 S. Main Street  
Salem, MO 65560

Mayor Greg Parker  
City of Salem  
400 N. Iron Street.  
Salem, MO 65560

City Clerk Tammy Koller  
City of Salem  
400 N. Iron Street  
Salem, MO 65560

Street Supt. Brent Young  
City of Salem  
400 N. Iron Street  
Salem, MO 65560

Police Chief Joe Chase  
Salem Police Dept.  
500 N Jackson Street  
Salem, MO 65560

Fire Chief Larry West  
Montauk Rural Fire Dept.  
2742 Hwy 119  
Salem, MO 65660

Fire Chief Jack Ficker  
Jadwin Vol. Fire Dept.  
22 Hwy ZZ  
Jadwin, MO 65501

Fire Chief Donald L. Good  
Lenox Rural Fire Dept.  
18231 Hwy Cn  
Lenox, MO 65541

Zachary Moser  
Dent Co. Health Center  
601 South MacArthur Ave.  
Salem, MO 65560

Superintendent Dr. Lynne Reed  
Salem R-80  
1409 W. Rolla Road  
Salem, MO 65560

Superintendent Aibeen Holland  
Oak Hill R-I  
6200 Hwy 19 South  
Salem, MO 65560

Superintendent Conrad Prugh  
Green Forest R-II  
6111 Hwy F  
Salem, MO 65560

Superintendent Victoria Brooker  
Dent-Phelps R-III  
27870 Hwy C  
Salem, MO 65560

Superintendent Dr. Jeff Dodson  
North Wood R-IV  
3734 N Hwy 19  
Salem, MO 65560

Administrator  
Seville Care Center  
35625 MO-72  
Salem, MO 65560

Administrator  
Salem Care Center  
1203 N Jackson Street  
Salem, MO 65560

Administrator  
Salem Residential Care  
1207 E Roosevelt St.  
Salem, MO 65560

MoDOT  
Rte. 1, Box 2785  
Salem, MO 65560

Electric Supt. Bryon Johns  
City of Salem  
1205 S Wines  
Salem, MO 65560

Administrator Kasey Lucas  
Salem Memorial Dist. Hospital  
35629 Hwy 72  
Salem, MO 65560

Intercounty Electric  
PO Box 209, 102 Maple Ave.  
Licking, MO 65542

Crawford Electric Cooperative  
10301 N. Service Rd.  
PO BOX 10  
Bourbon, MO 65441

Captain Eddie A Blaylock  
Troop I  
PO BOX 128  
Rolla, MO 65402

MO State Emergency Management  
Agency  
Floodplain Management Officer  
2302 Militia Drive, PO Box 116  
Jefferson City, MO 65102

U.S. Army Corps of Engineers  
US Army Engineer District, St. Louis  
Matt Shively  
1222 Spruce Street  
St. Louis, MO 63103-2822

FEMA Region VII  
ATTN: Ken Sessa  
9221 Ward Parkway, Suite 300  
Kansas City, MO 64114-3372

U.S. Fish & Wildlife Service  
Ecological Services Field Office  
Josh Hundley, Biologist  
101 Park DeVillie Drive, Suite A  
Columbia, MO 65203-0057

Missouri Department of  
Conservation  
ATTN: Resource Science Division  
2901 W. Truman Blvd., PO Box 180  
Jefferson City, MO 65102

USDA, NRCS  
Parkade Center, Suite 250  
601 Business Loop 70 West  
Columbia, MO 65203

Fidelity Communications  
501 N. Washington St.  
Salem, MO 65560

CenturyLink  
828 E High St. #14  
Potosi, MO 63664

The Salem News  
PO BOX 798, 500 N Washington St.  
Salem, MO 65560

Water & Sewage Supt. Donnie Moore  
City of Salem  
1205 S Wines St.  
Salem, MO 65560

Mayor Dennis Watz  
Sullivan City Hall  
210 W. Washington  
Sullivan, MO 63080

Presiding Commissioner Steve Black  
Crawford County Courthouse  
PO Box AS  
Steelville, MO 65565

Assoc. Commissioner Jared Boast  
Crawford County Courthouse  
PO Box AS  
Steelville, MO 65565

Assoc. Commissioner Rob Cummings  
Crawford County Courthouse  
PO Box AS  
Steelville, MO 65565

Clerk Cathy Bremer  
Bourbon City Hall  
P. O. Box 164  
Bourbon, MO 65441

Mayor Dave Lafferty  
Bourbon City Hall  
P. O. Box 164  
Bourbon, MO 65441

Superintendent Kyle Gibbs  
Crawford Co. R-I School District  
1444 Old Hwy 66  
Bourbon, MO 65441

Clerk Lainie Garbo  
Cuba City Hall  
PO Box K  
Cuba, MO 65453

Mayor Cody Leathers  
Cuba City Hall  
PO Box K  
Cuba, MO 65453

Superintendent Curt Groves  
Crawford Co. R-II School District  
#1 Wildcat Pride Dr.  
Cuba, MO 65453

Chairman Jared West  
Village of Leasburg  
PO Box 39  
Leasburg, MO 65535

Clerk Della Bishop  
Village of Leasburg  
PO Box 95  
Leasburg, MO 65535

County Clerk John Martin  
Crawford County Courthouse  
PO Box AS  
Steelville, MO 65565

Clerk Jan Koch  
Sullivan City Hall  
210 W. Washington  
Sullivan, MO 63080

Superintendent Christina Hess  
Steelville R-III District  
P.O. Box 339  
Steelville, MO 65565

Clerk/Collector Sandra Richter  
Steelville City Hall  
PO Box M  
Steelville, MO 65565

Mayor John Terryn Beckham  
Steelville City Hall  
PO Box M  
Steelville, MO 65565

Superintendent Dr. Jana Thornsberry  
Sullivan School District  
138 Taylor St.  
Sullivan, MO 63080

Presiding Commissioner Scott Long  
Texas County Government Office  
210 N Grand Ave. #301  
Houston, MO 65483

Assoc. Commissioner Doyle Heiney  
Texas County Government Office  
210 N Grand Ave. #301  
Houston, MO 65483

County Clerk Peggy Seyler  
Texas County Government Office  
210 N Grand Ave. #311  
Houston, MO 65483

Assoc. Commissioner John Casey  
Texas County Government Office  
210 N Grand Ave. #301  
Houston, MO 65483

Clerk Heather Sponsler  
City of Houston  
601 S. Grand Avenue  
Houston, MO 65483

Mayor Keith Cantrell  
City of Licking  
125 S. Main Street  
Licking, MO 65542

Mayor Willy Walker  
City of Houston  
601 S. Grand Avenue  
Houston, MO 65483

Mayor Fred VanBibber  
City of Mountain Grove  
P.O. Box 351  
Mountain Grove, MO 65711

Clerk Becky Davis  
City of Mountain Grove  
P.O. Box 351  
Mountain Grove, MO 65711

Clerk Rhonda Kirkwood  
City of Licking  
125 S. Main Street  
Licking, MO 65542

Clerk Kim Elliot  
City of Cabool  
618 Main Street  
Cabool, MO 65689

Mayor  
City of Summersville  
195 Rogers Avenue  
Summerville, MO 65571

Mayor Danny Cannon  
City of Cabool  
618 Main Street  
Cabool, MO 65689

Mayor  
Village of Plato  
10269 MO-32  
Plato, MO 65552

Clerk  
Village of Plato  
10269 MO-32  
Plato, MO 65552

Clerk  
City of Summersville  
195 Rogers Avenue  
Summerville, MO 65571

Clerk  
Village of Raymondville  
209 E State Rte. B  
Raymondville, MO 65555

Superintendent Karl Janson  
Cabool R-IV School District  
725 Main St.  
Cabool, MO 65689

Mayor  
Village of Raymondville  
209 E State Rte. B  
Raymondville, MO 65555

Superintendent Cristina Wright  
Licking R-VIII School District  
125 College Avenue  
Licking, MO 65542

Superintendent Brad Cooper  
Plato R-V  
10645 Plato Drive  
Plato, MO 65552

Superintendent Justin Copley  
Houston R-I School District  
423 W. Pine  
Houston, MO 65483

Superintendent  
Success R-VI School District  
10341 Hwy 17  
Success, MO 65570

Superintendent Rick Stark  
Summersville R-II  
525 Rogers Avenue  
Summersville, MO 65571

Superintendent Dana Buschmann  
Raymondville R-VII School District  
P.O. Box 10  
Raymondville, MO 65555

Presiding Commissioner Joey Auxier  
Phelp County Courthouse  
200 N. Main Street  
Rolla, MO 65401

Associate Commissioner Gary Hicks  
Phelp County Courthouse  
200 N. Main Street  
Rolla, MO 65401

Clerk Phyllis Harris  
City of Newburg  
P.O. Drawer K  
Newburg, MO 65550

Mayor Rick Krawiecki  
City of St. James  
100 S. Jefferson  
St. James, MO 65559

Clerk Sarah Wheeler  
City of St. James  
100 S. Jefferson  
St. James, MO 65559

Associate Commissioner Sherry Stites  
Phelps County Courthouse  
200 N. Main Street  
Rolla, MO 65401

Clerk Lorri Thurman  
City of Rolla  
901 N. Elm  
Rolla, MO 65402

Mayor Doug Smith  
City of Doolittle  
380 Eisenhower  
Doolittle, MO 65401

Mayor Louis J. Magdits, IV  
City of Rolla  
901 N. Elm  
Rolla, MO 65402

Mayor Albert Hamlet  
City of Edgar Springs  
555 Broadway Street  
Edgar Springs, MO 65462

Mayor James Poucher  
City of Newburg  
P.O. Drawer K  
Newburg, MO 65550

Clerk Della Bishop  
City of Doolittle  
380 Eisenhower  
Doolittle, MO 65401

Superintendent Eric Shaw  
Newburg R-II School District  
701 Wolf Pride  
Newburg, MO 65550

Superintendent John Fluhrer  
Phelps County R-III  
17790 State Route M  
Edgar Springs, MO 65462

Superintendent Tim Webster  
St. James R-I School District  
122 East Scioto Street  
St. James, MO 65559

Clerk Melissa Klott  
City of Edgar Springs  
555 Broadway Street  
Edgar Springs, MO 65462

Prisiding Commissioner Jim Scaggs  
Iron County Courthouse  
P.O. Box 42  
Ironton, MO 63650

Superintendent Craig Hounsom  
Rolla 31 School District  
500A Forum Drive  
Rolla, MO 65401

Assoc. Commissioner Ben Young  
Iron County Courthouse  
P.O. Box 42  
Ironton, MO 63650

Assoc. Commissioner Ronnie Chandler  
Iron County Courthouse  
P.O. Box 42  
Ironton, MO 63650

Clerk Marsha Womble  
Iron County Courthouse  
P.O. Box 42  
Ironton, MO 63650

Mayor Scott Oatman  
City of Annapolis  
204 School Street  
Annapolis, MO 63620

Clerk Sandy May  
City of Annapolis  
204 School Street  
Annapolis, MO 63620

Mayor  
City of Arcadia  
P.O. Box 86  
Arcadia, MO 63621

Clerk  
City of Arcadia  
P.O. Box 86  
Arcadia, MO 63621

Chairman  
Village of Des Arc  
P.O. Box 67  
Des Arc, MO 63636

Clerk  
Village of Des Arc  
P.O. Box 67  
Des Arc, MO 63636

Mayor Bob Lourwood  
City of Ironton  
123 N. Main Street  
Ironton, MO 63650

Clerk  
City of Ironton  
123 N. Main Street  
Ironton, MO 63650

Mayor  
City of Pilot Knob  
112 S. McCune  
P.O. Box 188  
Pilot Knob, MO 63663

Clerk  
City of Pilot Knob  
112 S. McCune  
P.O. Box 188  
Pilot Knob, MO 63663

Mayor Johnny Setzer  
City of Viburnum  
P.O. Box 596  
Viburnum, MO 65566

Clerk Joan Blood  
City of Viburnum  
P.O. Box 596  
Viburnum, MO 65566

Superintendent Don Wakefield  
South Iron Co. R-I  
210 School Street  
Annapolis, MO 63620

Superintendent Brian Beard  
Arcadia Valley R-II  
750 Park Drive  
Ironton, MO 63650

Superintendent Ray Forshee  
Bellevue R-III  
27431 Highway 32  
Bellevue, MO 63623

Mayor Stanley Barton  
City of Centerville  
2295 Harrison Street  
Centerville, MO 63633

Commissioner Joe Loyd  
Reynolds County  
P.O. Box 10  
Centerville, MO 63633

County Clerk Mike Harper  
Reynolds County  
P.O. Box 10  
Centerville, MO 63633

Clerk Kendra Ritter  
City of Bunker  
620 6<sup>th</sup> Street  
Bunker, MO 63629

Clerk Linda Miller  
City of Centerville  
2295 Harrison Street  
Centerville, MO 63633

Mayor Gary Conway Jr.  
City of Bunker  
620 6<sup>th</sup> Street  
Bunker, MO 63629

Superintendent Melissa Nash  
Bunker R-III  
P.O. Box 365  
Bunker, MO 63629

Mayor Paul Wood  
City of Ellington  
100 Tubbs Avenue  
Ellington, MO 63638

Clerk Amy Moore  
City of Ellington  
100 Tubbs Avenue  
Ellington, MO 63638

Superintendent Paula King  
Southern Reynolds Co. R-II  
One School Street  
Ellington, MO 63638

Superintendent Jeremy Myers  
Lesterville R-IV  
33415 Highway 21  
Lesterville, MO 63654

Superintendent Joseph Minks  
Centerville R-I  
2354 S Green Street PO BOX 94  
Centerville, MO 63633



County Clerk Shelly Bland  
Shannon County  
P.O. Box 187  
Eminence, MO 65466

Assoc. Commissioner Herman Kelly  
Shannon County  
P.O. Box 187  
Eminence, MO 65466

Presiding Commissioner Jeff Cowen  
Shannon County  
P.O. Box 187  
Eminence, MO 65466

Mayor Dino Romeo  
City of Winona  
204 Ash Street  
Winona, MO 65588

Mayor Margie Cleary  
City of Eminence  
PO Box 387  
Eminence, MO 65466

Superintendent Don Christensen  
Mountain View – Birch Tree R-III  
1054 Old Highway 60  
Mountain View, MO 65548

Superintendent Eric Allen  
Eminence R-I  
17829 6<sup>th</sup> Street  
Eminence, MO 65466

Clerk  
City of Winona  
204 Ash Street  
Winona, MO 65588

Assoc. Commissioner Dale Counts  
Shannon County  
P.O. Box 187  
Eminence, MO 65466

Clerk Mindy Gallaway  
City of Eminence  
PO Box 387  
Eminence, MO 65466

Superintendent Jennifer Asplin  
Winona R-III  
P.O. Box 248  
Winona, MO 65588

Meramec Regional Planning Commission  
#4 Industrial Drive  
St. James, MO 65559



Meramec Regional Planning Commission  
#4 Industrial Drive  
St. James, MO 65559



01/06/2023

**Attention Members of the Dent County Hazard Mitigation Planning Committee and neighboring jurisdictions:**

The first draft of the Dent County Hazard Mitigation Plan is now available for review on the MRPC website – <http://www.meramecregion.org/publications/>. A hard copy of the draft document is being made available at the Dent County Clerk's Office for public viewing as well. Please take some time to review the planning document, especially sections that have specifics regarding your jurisdiction. The public comment period will be open until January 31, 2023. Please notify us no later than **January 31, 2023** with any recommended changes or corrections. Contact Patrick Stites at (573) 265-2993 or via email at [pstites@meramecregion.org](mailto:pstites@meramecregion.org)

01/06/2023

**Attention Members of the Dent County Hazard Mitigation Planning Committee and neighboring jurisdictions:**

The first draft of the Dent County Hazard Mitigation Plan is now available for review on the MRPC website – <http://www.meramecregion.org/publications/>. A hard copy of the draft document is being made available at the Dent County Clerk's Office for public viewing as well. Please take some time to review the planning document, especially sections that have specifics regarding your jurisdiction. The public comment period will be open until January 31, 2023. Please notify us no later than **January 31, 2023** with any recommended changes or corrections. Contact Patrick Stites at (573) 265-2993 or via email at [pstites@meramecregion.org](mailto:pstites@meramecregion.org)

## C: Public Survey

---

# Public Survey: Phelps County Multi-jurisdictional Hazard Mitigation Plan

The federal government requires all states and local governments to have hazard mitigation plans approved by FEMA that are consistent with the Disaster Mitigation Act of 2000. Approved mitigation plans are required to maintain eligibility for certain types of federal Hazard Mitigation Assistance Grants.

A planning committee comprised of representatives from Phelps County, the incorporated cities, and the public school districts is currently developing an update to the comprehensive Phelps County Multi-jurisdictional Hazard Mitigation Plan with a strategy to reduce the vulnerability of people and property in the planning area to the impacts of hazards and to remain eligible for mitigation funding programs from FEMA.

One of the key components of a hazard mitigation plan is public input during the planning process. The planning committee will be evaluating information on the hazards that impact each jurisdiction within Phelps County. The committee is seeking your input on the hazards that will be evaluated as well as your opinions on the types of activities that should be considered to reduce future impacts. Your comments will be considered by your community's representatives on the planning committee as the plan is developed. Please take a few moments to answer the following questions. Thank you for your participation.

1. Please select your jurisdiction from the list. You may only select one jurisdiction for each survey completed. If you belong to more than one jurisdiction in this list, please complete multiple surveys.

- |  |  |
|--|--|
| <input type="checkbox"/> Unincorporated Dent County        | <input type="checkbox"/> Unincorporated Dent County        |
| <input type="checkbox"/> Green Forest R-II School District | <input type="checkbox"/> Green Forest R-II School District |
| <input type="checkbox"/> City of Salem                     | <input type="checkbox"/> City of Salem                     |
| <input type="checkbox"/> Dent-Phelps R-III School District | <input type="checkbox"/> Dent-Phelps R-III School District |
| <input type="checkbox"/> Salem R-80 School District        | <input type="checkbox"/> Salem R-80 School District        |

2. The hazards addressed in the Multi-jurisdictional Hazard Mitigation Plan Update are listed below. Please indicate your opinion on the likelihood for each hazard to impact YOUR JURISDICTION (identified above). Please rate EACH hazard 1 through 4 as follows:

**1 = Unlikely, 2 = Occasional, 3 = Likely, 4 = Highly Likely**

- |   |  |  |
|---|--|--|
| <input type="checkbox"/> Flooding (Flash and River) | <input type="checkbox"/> Earthquake                  | <input type="checkbox"/> Severe Thunderstorms  |
| <input type="checkbox"/> Tornadoes                  | <input type="checkbox"/> Land Subsidence / Sinkholes | <input type="checkbox"/> Severe Winter Weather |
| <input type="checkbox"/> Dam Failure                | <input type="checkbox"/> Drought                     |  |
| <input type="checkbox"/> Wildfire                   | <input type="checkbox"/> Extreme Temperatures        |  |

3. Please indicate your opinion on the potential magnitude of each hazard’s impact on YOUR JURISDICTION (identified above). **Please rate EACH hazard 1 through 4 as follows:**

**1 = Negligible, 2 = Limited, 3 = Critical, 4 = Catastrophic**

- |   |  |  |
|---|--|--|
| <input type="checkbox"/> Flooding (Flash and River) | <input type="checkbox"/> Earthquake                  | <input type="checkbox"/> Severe Thunderstorms  |
| <input type="checkbox"/> Tornadoes                  | <input type="checkbox"/> Land Subsidence / Sinkholes | <input type="checkbox"/> Severe Winter Weather |
| <input type="checkbox"/> Dam Failure                | <input type="checkbox"/> Drought                     |  |
| <input type="checkbox"/> Wildfire                   | <input type="checkbox"/> Extreme Temperatures        |  |

4. FEMA Hazard Mitigation Assistance Grants are administered by the State Emergency Management Agency. Listed below are some types of projects considered.

**Please check all those that could benefit your jurisdiction, in your opinion:**

- |  |   |
|--|---|
| <input type="checkbox"/> Flood-prone Property Acquisition & Structure Demolition /Relocation                                   | <input type="checkbox"/> Retrofitting of Existing Buildings, and Facilities from Wind Damage. |
| <input type="checkbox"/> Flood-Prone Structure Elevation   | <input type="checkbox"/> New Tornado Safe Room Construction                                   |
| <input type="checkbox"/> Dry Floodproofing of Historical Residential Structures and/or Non-residential Structures              | <input type="checkbox"/> Electrical Utilities Infrastructure Retrofit                         |
| <input type="checkbox"/> Minor Localized Flood Reduction Projects (storm water management or localized flood control projects) | <input type="checkbox"/> Soil Erosion Stabilization   |
| <input type="checkbox"/> Structural Retrofitting of Existing Buildings to Add a Tornado Safe Room                              | <input type="checkbox"/> Wildfire Mitigation  |
| <input type="checkbox"/> Storm Sirens  | <input type="checkbox"/> Other (please specify)   |
| <input type="checkbox"/> Early Warning Systems such as phone/text alerts   |   |
- 

5. Please comment on any other issues that the Phelps County Hazard Mitigation Planning Committee should consider in developing a strategy to reduce future losses caused by hazard events.

---

---

---

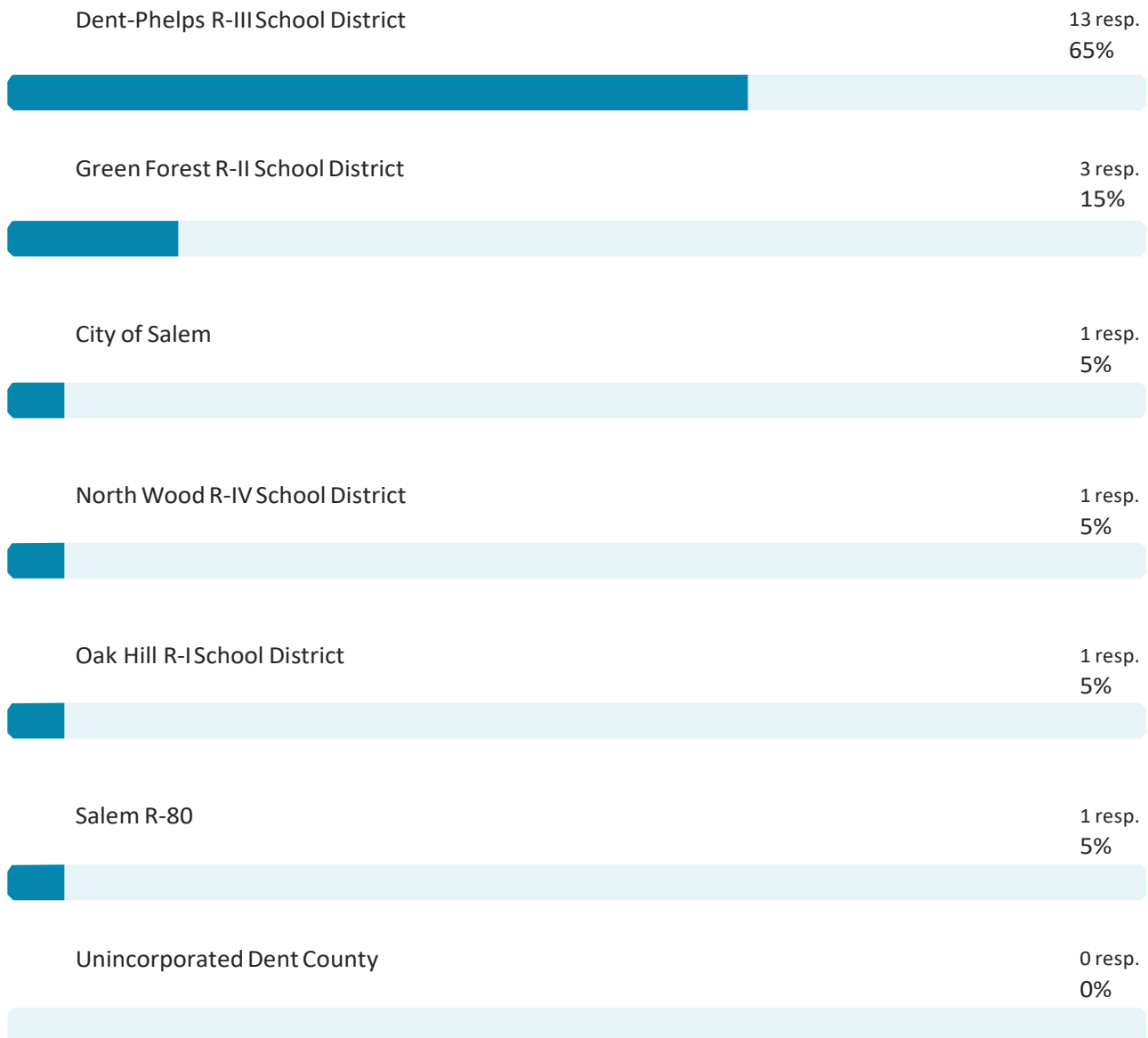
**Please return your completed survey to:**  
Tamara Snodgrass  
Meramec Regional Planning Commission  
4 Industrial Drive ~ St. James, MO 65559  
Phone: 573-265-2993, ext. 104 ~ FAX: 573-265-3550  
[tsnodgrass@meramecregion.org](mailto:tsnodgrass@meramecregion.org)  
On-line surveys will be automatically sent.

# Public Survey: Dent County Multi-jurisdictional Hazard Mitigation Plan

20 responses

Please select your jurisdiction from the list. You may only select one jurisdiction for each survey completed. If you belong to more than one jurisdiction in this list, please complete multiple surveys.

20 out of 20 answered.



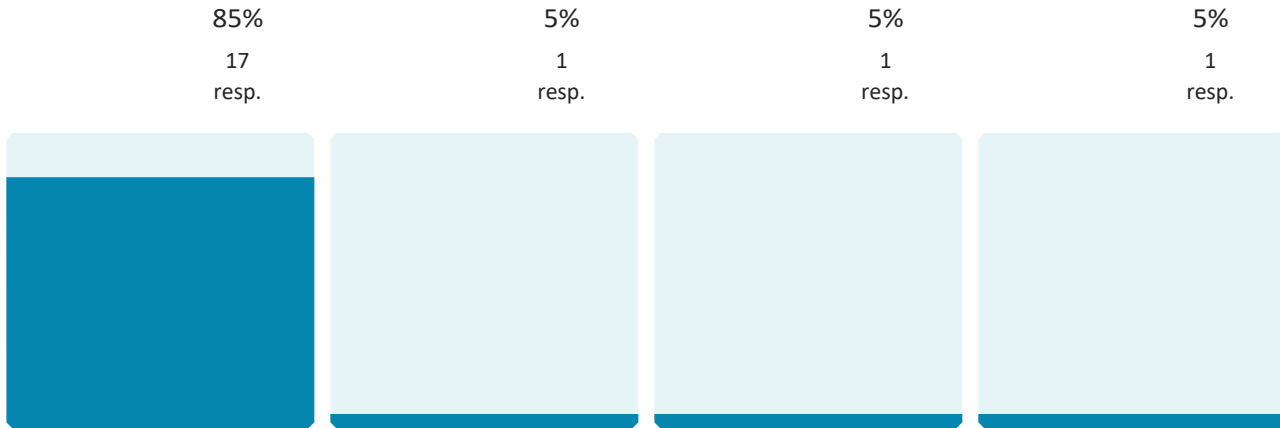
Please indicate your opinion on the likelihood for each hazard addressed in the Multi-jurisdictional Hazard Mitigation Plan Update to impact YOUR JURISDICTION (identified above). Please rate EACH

hazard 1 through 4 as follows: 1 = Unlikely, 2 = Occasional, 3 = Likely, 4 = Highly Likely

### Dam Failure

20 out of 20 answered.

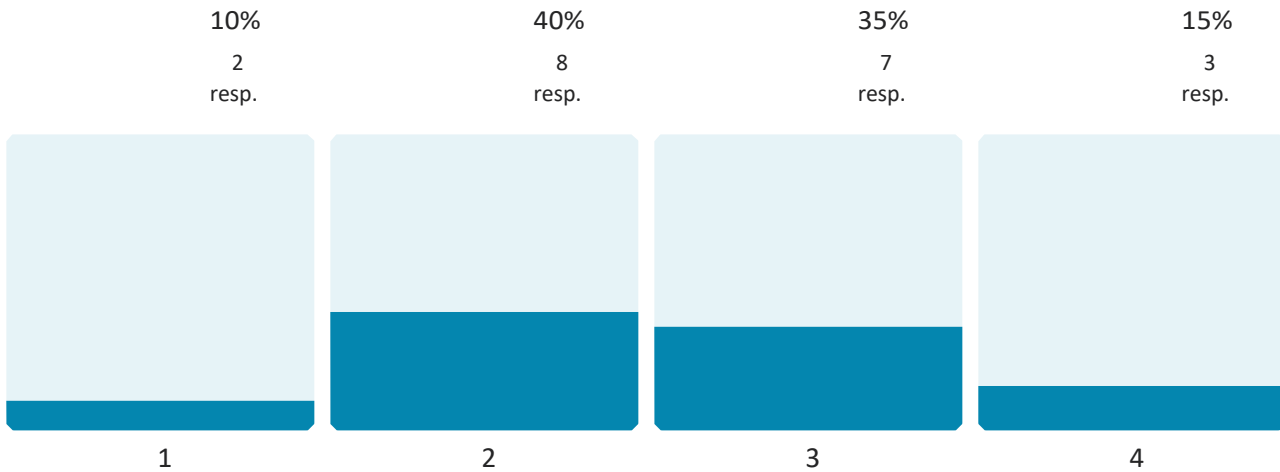
### 1.3 Average rating



### Drought

20 out of 20 answered

### 2.5 Average rating

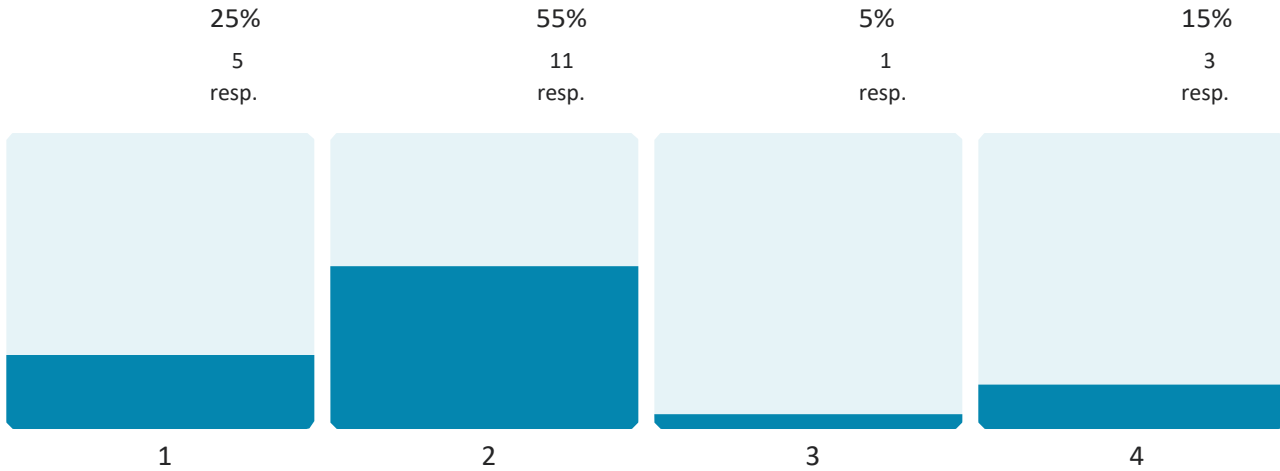


Please indicate your opinion on the likelihood for each hazard addressed in the Multi-jurisdictional Hazard Mitigation Plan Update to impact YOUR JURISDICTION (identified above). Please rate EACH hazard 1 through 4 as follows: 1 = Unlikely, 2 = Occasional, 3 = Likely, 4 = Highly Likely

## Earthquake

20 out of 20 answered.

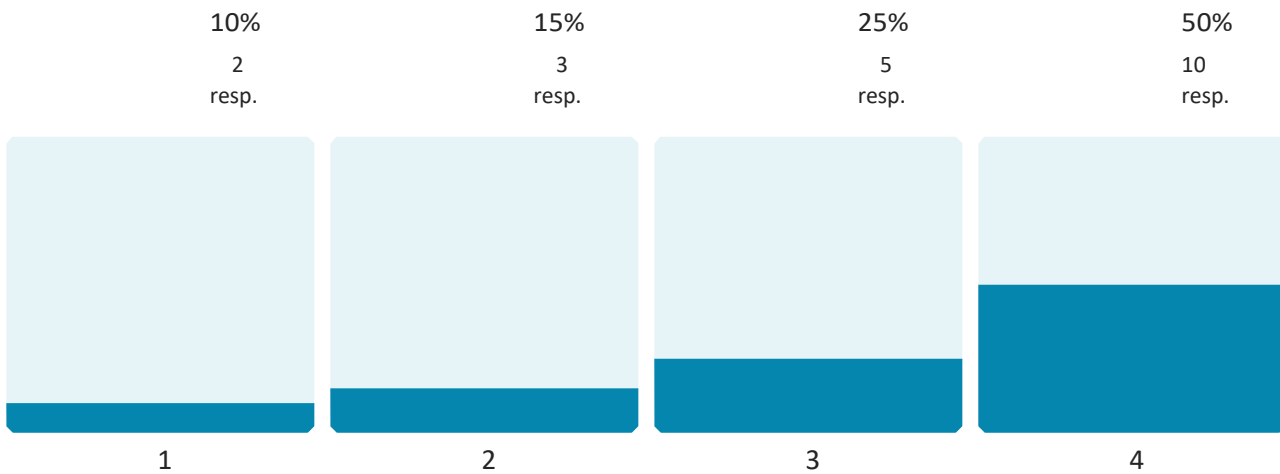
### 2.1 Average rating



## Extreme Temperatures

20 out of 20 answered.

### 3.1 Average rating



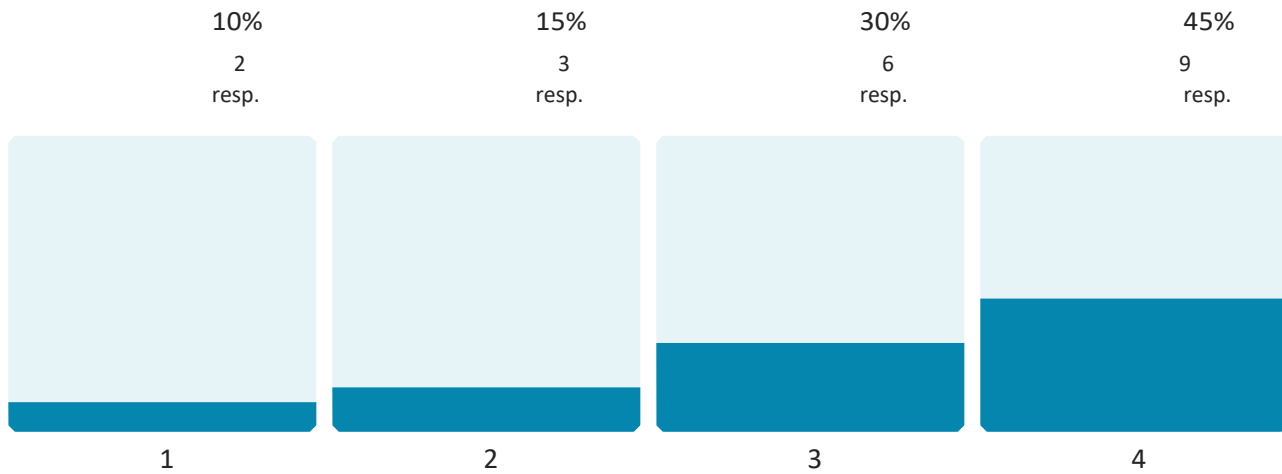
Please indicate your opinion on the likelihood for each hazard addressed in the Multi-jurisdictional Hazard Mitigation Plan Update to impact YOUR JURISDICTION (identified above). Please rate EACH hazard 1 through 4 as follows: 1 = Unlikely, 2 = Occasional, 3 = Likely, 4 = Highly Likely

## Flooding (Flash and Riverine)

20 out of 20 answered.



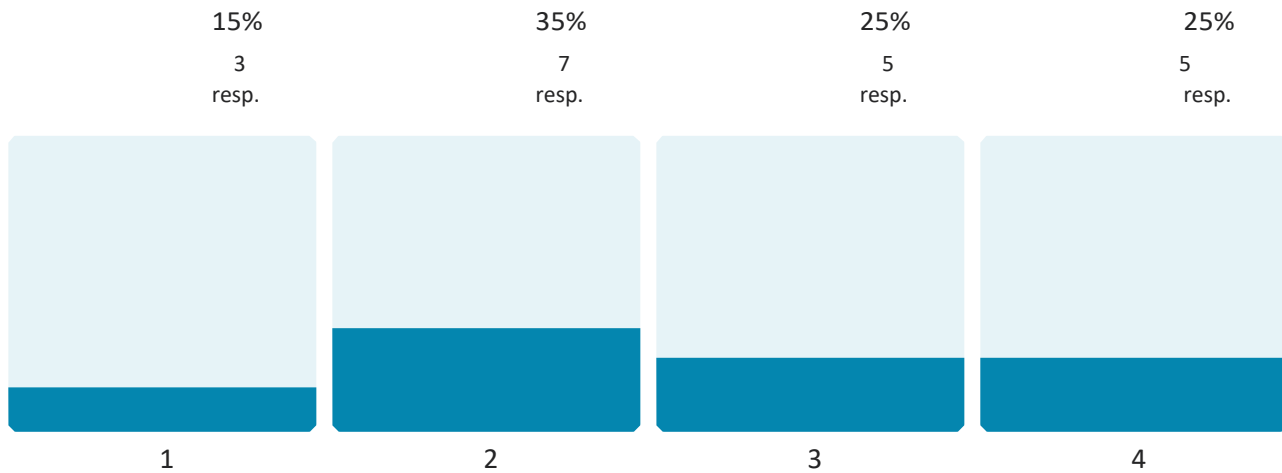
### 3.1 Average rating



Land Subsidence/Sinkholes

20 out of 20 answered

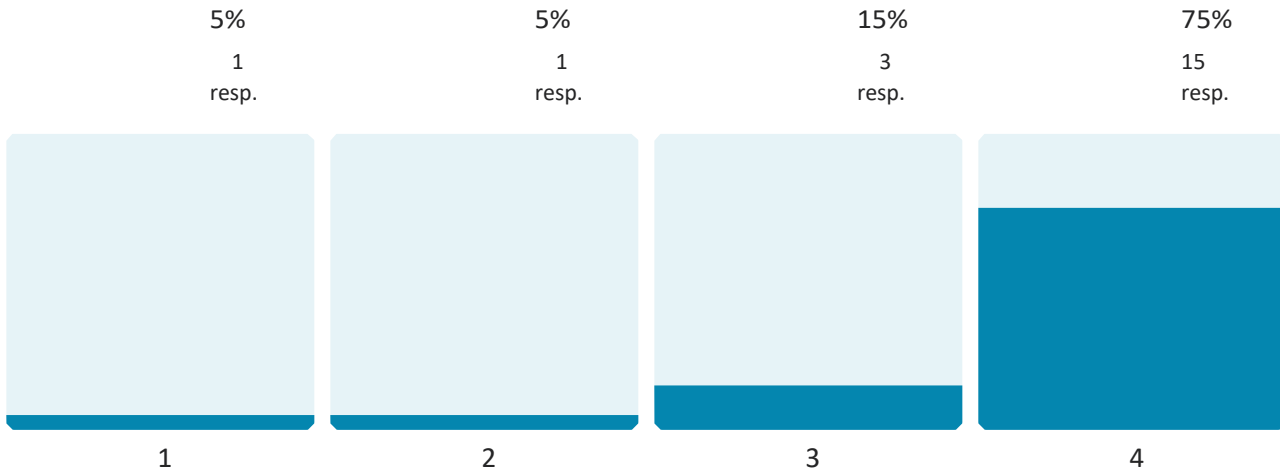
### 2.6 Average rating



Please indicate your opinion on the likelihood for each hazard addressed in the Multi-jurisdictional Hazard Mitigation Plan Update to impact YOUR JURISDICTION (identified above). Please rate EACH hazard 1 through 4 as follows: 1 = Unlikely, 2 = Occasional, 3 = Likely, 4 = Highly Likely

Severe Thunderstorms - Including high winds, hail, & lightning 20 out of 20 answered.

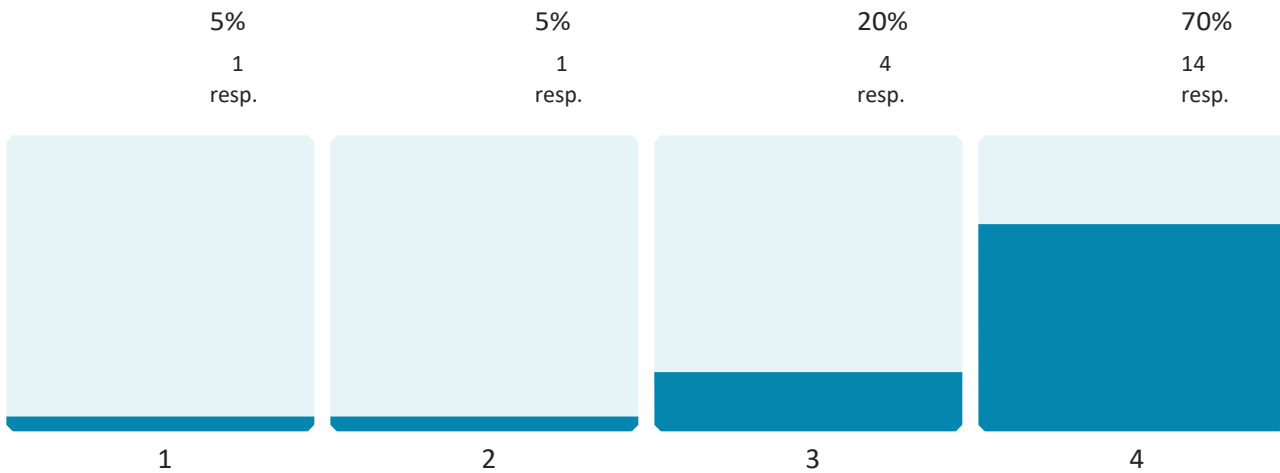
### 3.6 Average rating



Severe Winter Weather

20 out of 20 answered.

### 3.5 Average rating



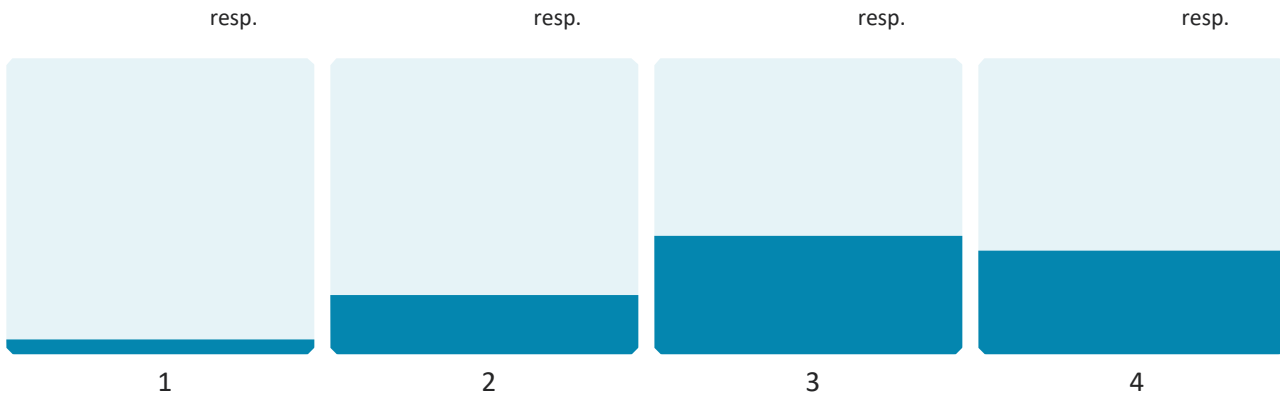
Please indicate your opinion on the likelihood for each hazard addressed in the Multi-jurisdictional Hazard Mitigation Plan Update to impact YOUR JURISDICTION (identified above). Please rate EACH hazard 1 through 4 as follows: 1 = Unlikely, 2 = Occasional, 3 = Likely, 4 = Highly Likely

Tornados

20 out of 20 answered.

### 3.0 Average rating

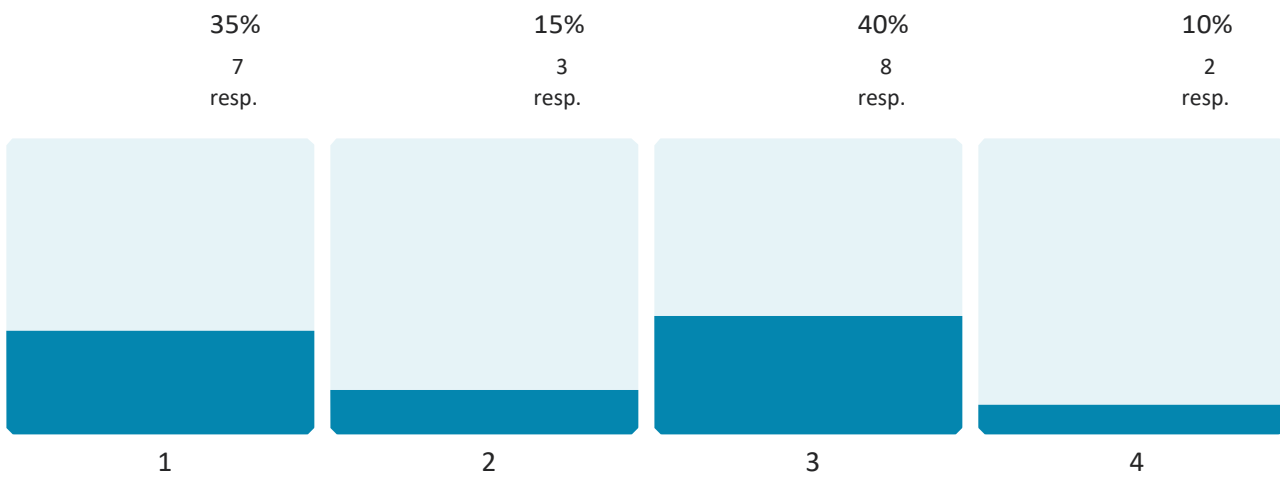




### Wildfire

20 out of 20 answered.

### 2.2 Average rating




Please indicate your opinion on the potential magnitude of each hazard's impact on YOUR JURISDICTION (identified above). Please rate EACH hazard 1 through 4 as follows:

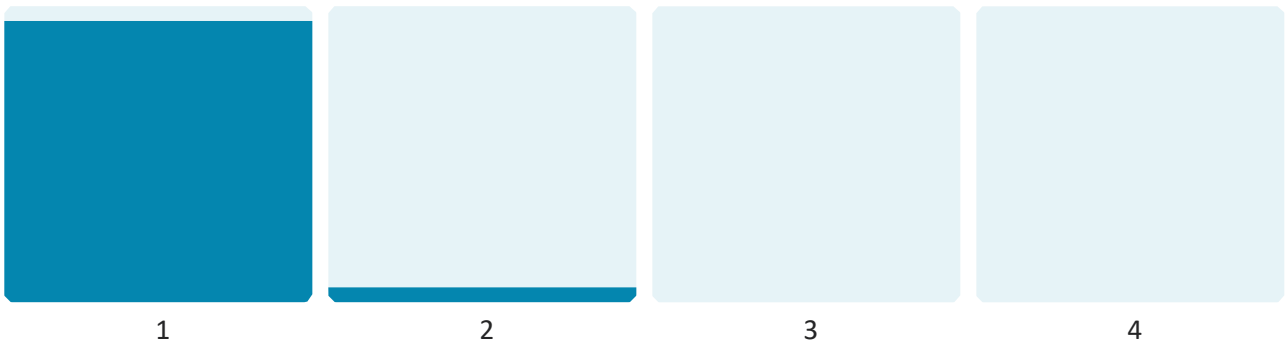
1 = Negligible, 2 = Limited, 3 = Critical, 4 = Catastrophic

### Dam Failure

20 out of 20 answered.

### 1.1 Average rating

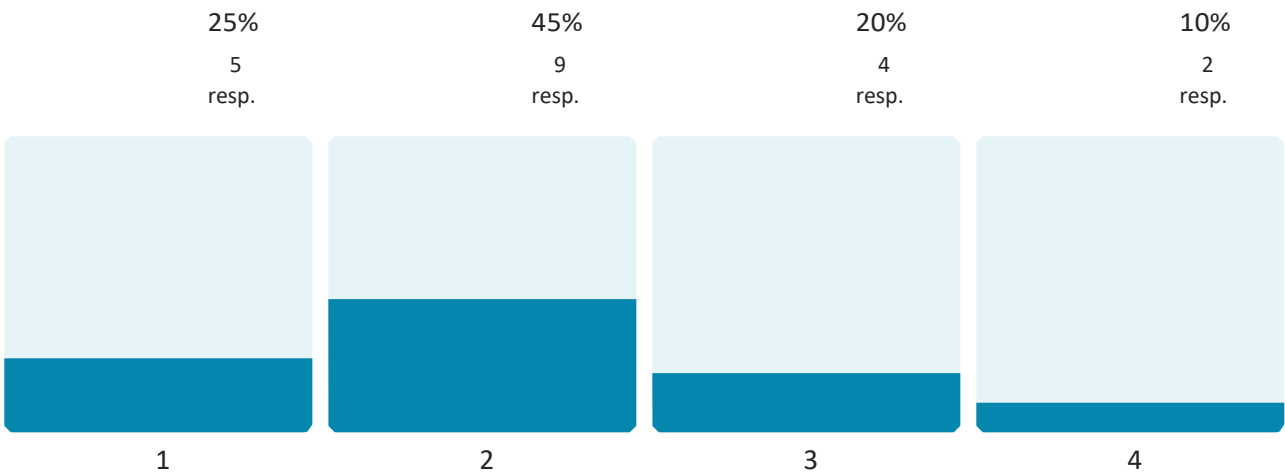




Drought

20 out of 20 answered.

2.1 Average rating



Please indicate your opinion on the potential magnitude of each hazard’s impact on YOUR JURISDICTION (identified above). Please rate EACH hazard 1 through 4 as follows:

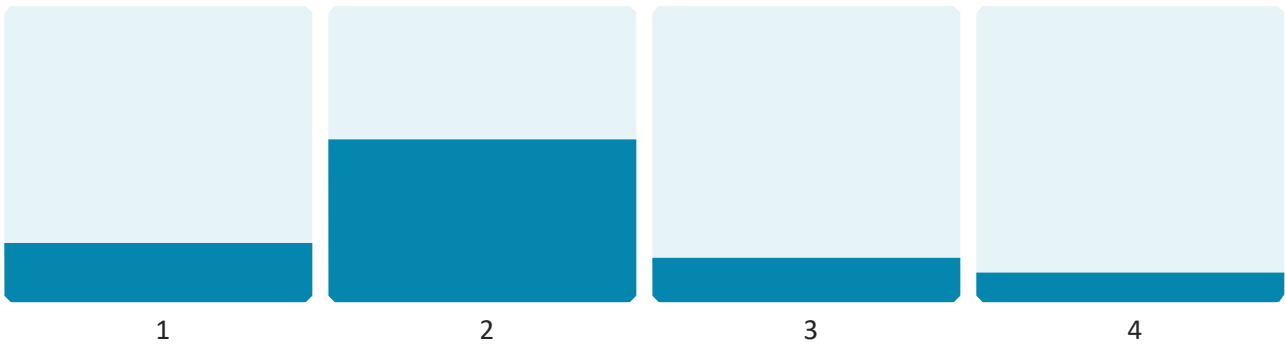
1 = Negligible, 2 = Limited, 3 = Critical, 4 = Catastrophic

Earthquake

20 out of 20 answered

2.1 Average rating

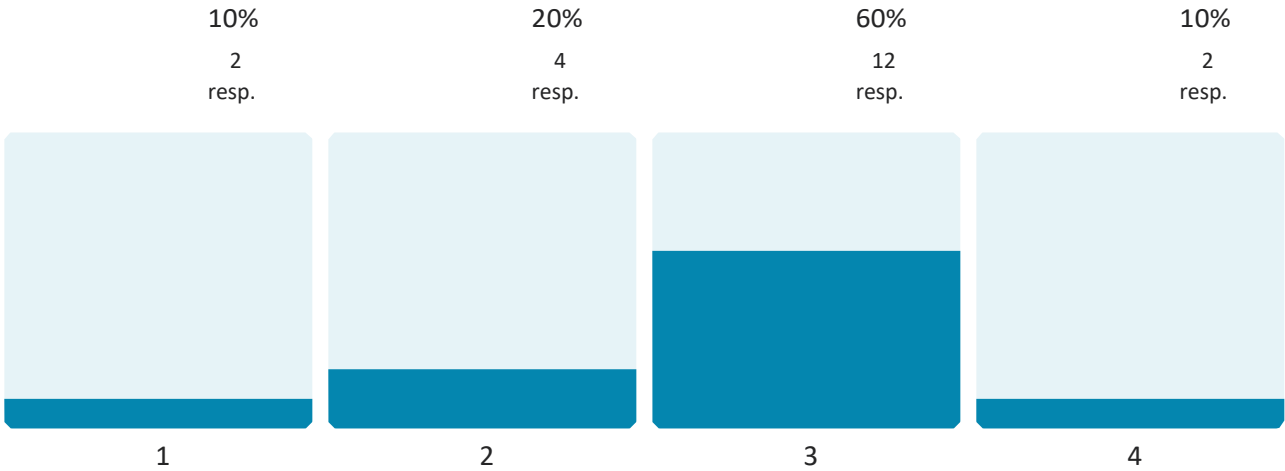




Extreme Temperatures

20 out of 20 answered.

### 2.7 Average rating




Please indicate your opinion on the potential magnitude of each hazard's impact on YOUR JURISDICTION (identified above). Please rate EACH hazard 1 through 4 as follows:

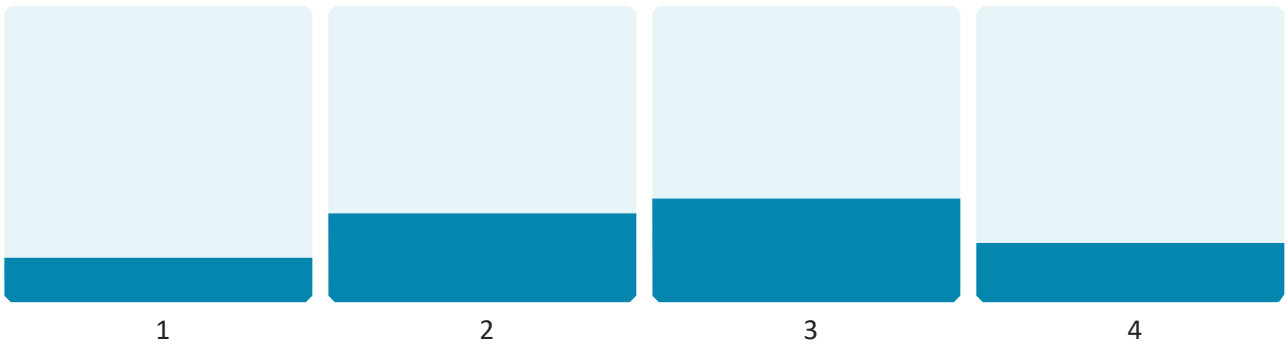
1 = Negligible, 2 = Limited, 3 = Critical, 4 = Catastrophic

Flooding (Flash and Riverine)

20 out of 20 answered.

### 2.6 Average rating

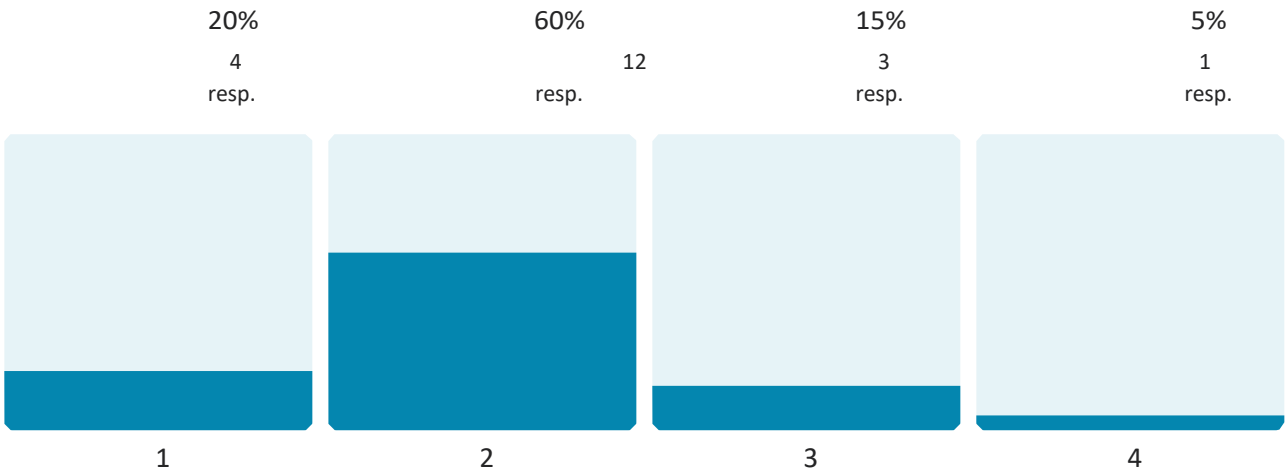




Land Subsidence/Sinkholes

20 out of 20 answered.

2.0 Average rating



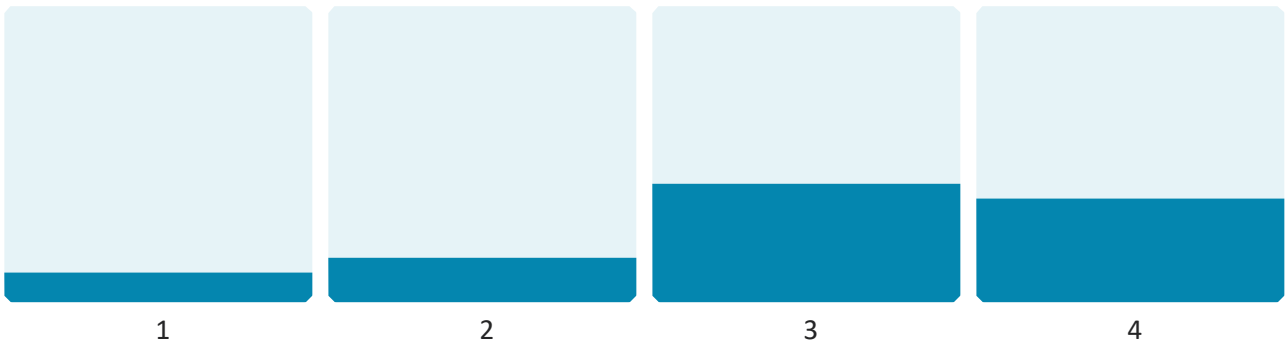
Please indicate your opinion on the potential magnitude of each hazard’s impact on YOUR JURISDICTION (identified above). Please rate EACH hazard 1 through 4 as follows:

1 = Negligible, 2 = Limited, 3 = Critical, 4 = Catastrophic

Severe Thunderstorms including high winds, hail, and lightning 20 out of 20 answered.

3.0 Average rating

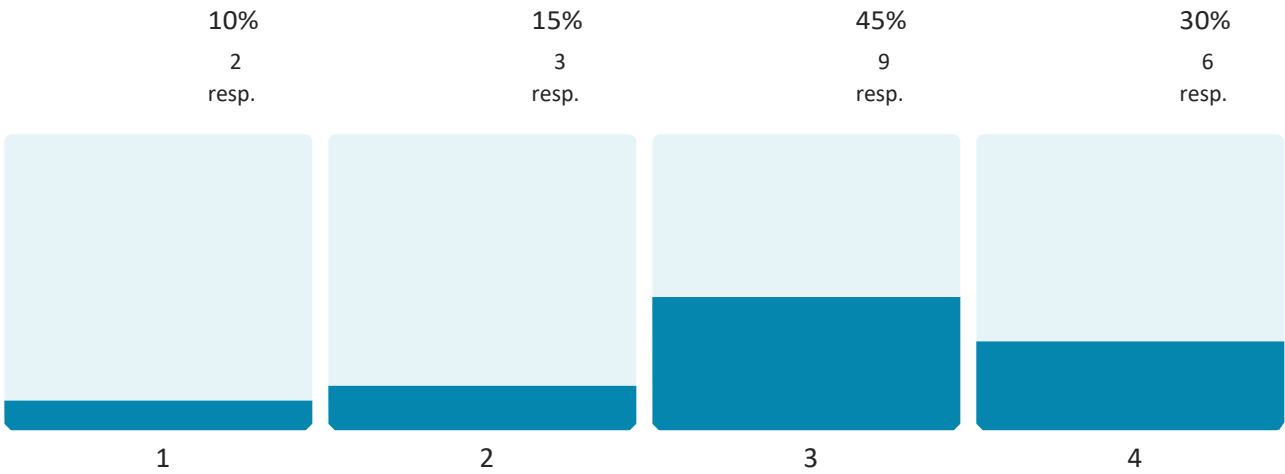




Severe Winter Weather

20 out of 20 answered.

3.0 Average rating



Please indicate your opinion on the potential magnitude of each hazard's impact on YOUR JURISDICTION (identified above). Please rate EACH hazard 1 through 4 as follows:

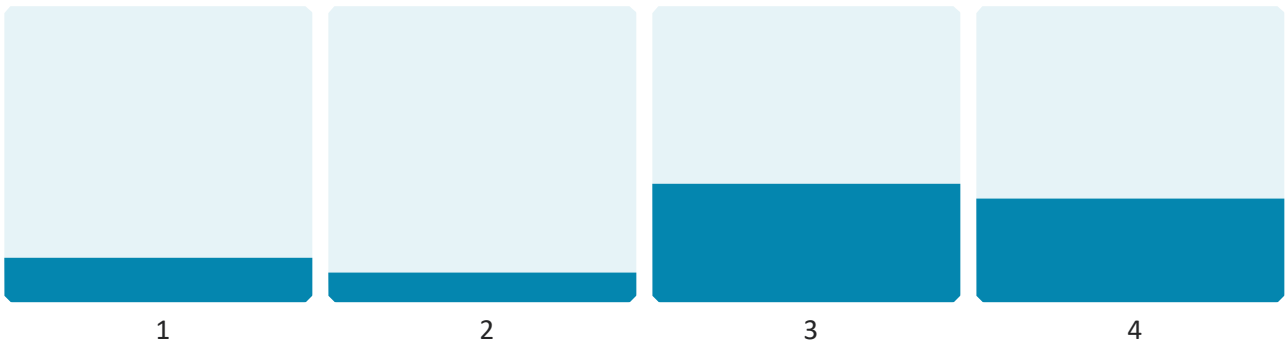
1 = Negligible, 2 = Limited, 3 = Critical, 4 = Catastrophic

Tornadoes

20 out of 20 answered.

3.0 Average rating

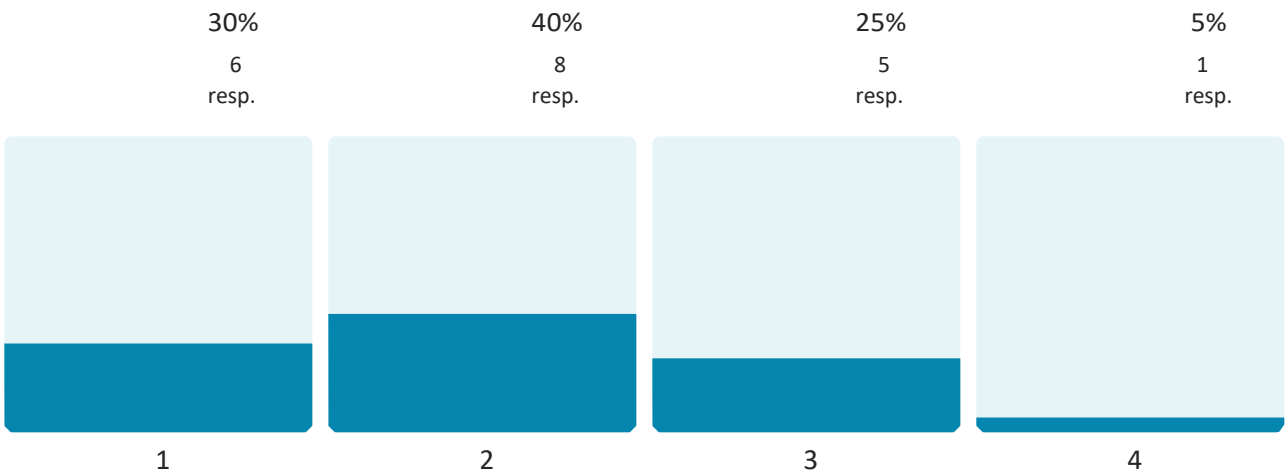




Wildfire

20 out of 20 answered.

2.0 Average rating



FEMA Hazard Mitigation Assistance Grants are administered by the State Emergency Management Agency. Listed below are some types of projects considered.

Please select all those that could benefit your jurisdiction, in your opinion:

20 out of 20 answered.

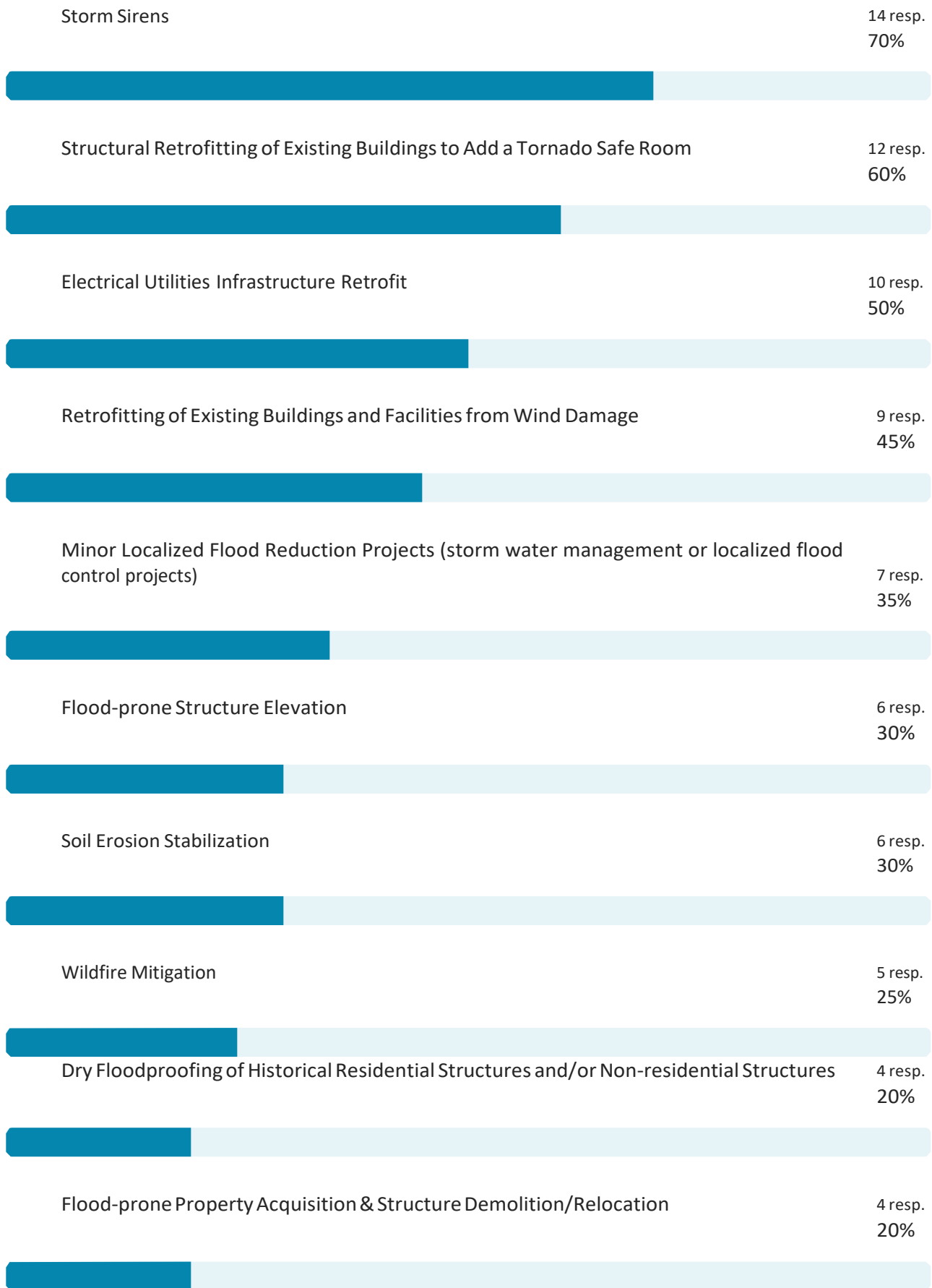
Early Warning Systems such as phone/text alerts 17 resp.  
85%



New Tornado Safe Room Construction 15 resp.  
75%








Other

1 resp.  
5%



Please comment on any other issues that the Dent County Hazard Mitigation Planning Committee should consider in developing a strategy to reduce future losses caused by hazard events.

- Flooding
- I really think some type of storm shelter would help the school. I don't think it would help the rest of the area. We are all too far apart for sirens but text would be great
- Information to the public
- Wind storms also contribute to loss of utility services
- It is my opinion for my said jurisdiction to refuse FEMA funds, codes, and plans.
- Public needs to know where the safe houses are for tornadoes extreme weather etc, especially the poverty stricken and homeless
- I feel drought, severe weather and sink holes are the most prevalent in this area.

# D: Adoption Resolutions

RESOLUTION NO. 1-5-23-1

## A RESOLUTION TO ADOPT THE DENT COUNTY MULTI-JURISDICTION NATURAL HAZARDS MITIGATION PLAN

**WHEREAS**, Dent County recognizes the threat that natural hazards pose to people and property within our community; and

**WHEREAS**, undertaking hazard mitigation actions will reduce the potential for harm to people and property from future hazard occurrences; and

**WHEREAS**, the U.S. Congress passed the Disaster Mitigation Act of 2000 emphasizing the need for pre-disaster mitigation of potential hazards and made available hazard mitigation grants to state and local governments; and

**WHEREAS**, an adopted Multi-Jurisdiction Natural Hazards Mitigation Plan is required as a condition of future funding for mitigation projects under multiple FEMA pre-and post-disaster mitigation grant programs; and


**WHEREAS**, Dent County fully participated in the FEMA prescribed mitigation planning process to prepare this Mitigation Plan; and

**WHEREAS**, Dent County desires to comply with the requirements of the Disaster Mitigation Act and to augment its emergency planning efforts by formally adopting the Dent County Multi-Jurisdiction Natural Hazards Mitigation Plan; and

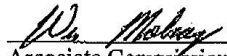
**WHEREAS**, adoption by the governing body of Dent County demonstrates the jurisdiction's commitment to fulfilling the mitigation goals and objectives outlined in this Mitigation Plan; and

**WHEREAS**, adoption of this legitimizes the plan and authorizes responsible agencies to carry out their responsibilities under the plan;


**NOW, THEREFORE BE IT RESOLVED**, that Dent County adopts the Dent County Multi-Jurisdictional Natural Hazards Mitigation Plan as an official plan and will submit this Adoption Resolution to the Missouri Emergency Management Agency and the Federal Emergency Management Agency officials to enable the plan's final approval.

  
\_\_\_\_\_  
Presiding Commissioner

Jan 5, 2023  
\_\_\_\_\_  
Date

  
\_\_\_\_\_  
Associate Commission

Jan. 5, 2023  
\_\_\_\_\_  
Date

  
\_\_\_\_\_  
Associate Commission

JAN 5, 2023  
\_\_\_\_\_  
Date



**RESOLUTION NO. 4-2023**

**A RESOLUTION TO ADOPT THE DENT COUNTY MULTI-JURISDICTION NATURAL HAZARDS MITIGATION PLAN**

**WHEREAS**, the City of Salem recognizes the threat that natural hazards pose to people and property within our community; and

**WHEREAS**, undertaking hazard mitigation actions will reduce the potential for harm to people and property from future hazard occurrences; and

**WHEREAS**, the U.S. Congress passed the Disaster Mitigation Act of 2000 emphasizing the need for pre-disaster mitigation of potential hazards and made available hazard mitigation grants to state and local governments; and

**WHEREAS**, an adopted Multi-Jurisdiction Natural Hazards Mitigation Plan is required as a condition of future funding for mitigation projects under multiple FEMA pre-and post-disaster mitigation grant programs; and

**WHEREAS**, the City of Salem fully participated in the FEMA prescribed mitigation planning process to prepare this Mitigation Plan; and

**WHEREAS**, the City of Salem desires to comply with the requirements of the Disaster Mitigation Act and to augment its emergency planning efforts by formally adopting the Dent County Multi-Jurisdiction Natural Hazards Mitigation Plan; and

**WHEREAS**, adoption by the governing body of the City of Salem demonstrates the jurisdiction's commitment to fulfilling the mitigation goals and objectives outlined in this Mitigation Plan; and

**WHEREAS**, adoption of this legitimizes the plan and authorizes responsible agencies to carry out their responsibilities under the plan;

**NOW, THEREFORE BE IT RESOLVED BY THE BOARD OF ALDERMAN OF THE CITY OF SALEM, MISSOURI AS FOLLOWS:**

**Section 1.**


That the City of Salem Board of Aldermen adopts the Dent County Multi-Jurisdictional Natural Hazards Mitigation Plan as an official plan and will submit this Adoption Resolution to the Missouri Emergency Management Agency and the Federal Emergency Management Agency officials to enable the plan's final approval.

**Section 2.**


This resolution shall be in full force and effect from and after the date of its passage and approval.

PASSED BY THE BOARD OF ALDERMEN OF THE CITY OF SALEM, MISSOURI, AND APPROVED BY THE MAYOR THIS 24<sup>TH</sup> DAY OF JANUARY 2023.


APPROVED:

  
\_\_\_\_\_  
**Greg Parker**  
Mayor

ATTEST:

  
\_\_\_\_\_  
**Tammy Koller**  
City Clerk

APPROVAL AS TO FORM:

  
\_\_\_\_\_  
**James Weber**  
City Attorney

RESOLUTION NO. 1 - 2022 - 2023

**A RESOLUTION TO ADOPT THE DENT COUNTY  
MULTI-JURISDICTION NATURAL HAZARDS MITIGATION PLAN**

**WHEREAS**, the Dent-Phelps R-III School District recognizes the threat that natural hazards pose to people and property within our community; and

**WHEREAS**, undertaking hazard mitigation actions will reduce the potential for harm to people and property from future hazard occurrences; and

**WHEREAS**, the U.S. Congress passed the Disaster Mitigation Act of 2000 emphasizing the need for pre-disaster mitigation of potential hazards and made available hazard mitigation grants to state and local governments; and

**WHEREAS**, an adopted Multi-Jurisdiction Natural Hazards Mitigation Plan is required as a condition of future funding for mitigation projects under multiple FEMA pre-and post-disaster mitigation grant programs; and


**WHEREAS**, the Dent-Phelps R-III School District fully participated in the FEMA prescribed mitigation planning process to prepare this Mitigation Plan; and

**WHEREAS**, the Dent-Phelps R-III School District desires to comply with the requirements of the Disaster Mitigation Act and to augment its emergency planning efforts by formally adopting the Dent County Multi-Jurisdiction Natural Hazards Mitigation Plan; and


**WHEREAS**, adoption by the governing body of the Dent-Phelps R-III School District demonstrates the jurisdiction's commitment to fulfilling the mitigation goals and objectives outlined in this Mitigation Plan; and

**WHEREAS**, adoption of this legitimizes the plan and authorizes responsible agencies to carry out their responsibilities under the plan;

**NOW, THEREFORE BE IT RESOLVED**, that the Dent-Phelps R-III School District Board of Education adopts the Dent County Multi-Jurisdictional Natural Hazards Mitigation Plan as an official plan and will submit this Adoption Resolution to the Missouri Emergency Management Agency and the Federal Emergency Management Agency officials to enable the plan's final approval.

  
\_\_\_\_\_  
School Board President

1/19/23  
\_\_\_\_\_  
Date

  
\_\_\_\_\_  
Witness

1-19-23  
\_\_\_\_\_  
Date

RESOLUTION NO. \_\_\_\_\_

**A RESOLUTION TO ADOPT THE DENT COUNTY  
MULTI-JURISDICTION NATURAL HAZARDS MITIGATION PLAN**

**WHEREAS**, the Green Forest R-II School District recognizes the threat that natural hazards pose to people and property within our community; and

**WHEREAS**, undertaking hazard mitigation actions will reduce the potential for harm to people and property from future hazard occurrences; and

**WHEREAS**, the U.S. Congress passed the Disaster Mitigation Act of 2000 emphasizing the need for pre-disaster mitigation of potential hazards and made available hazard mitigation grants to state and local governments; and

**WHEREAS**, an adopted Multi-Jurisdiction Natural Hazards Mitigation Plan is required as a condition of future funding for mitigation projects under multiple FEMA pre-and post-disaster mitigation grant programs; and


**WHEREAS**, the Green Forest R-II School District fully participated in the FEMA prescribed mitigation planning process to prepare this Mitigation Plan; and

**WHEREAS**, the Green Forest R-II School District desires to comply with the requirements of the Disaster Mitigation Act and to augment its emergency planning efforts by formally adopting the Dent County Multi-Jurisdiction Natural Hazards Mitigation Plan; and


**WHEREAS**, adoption by the governing body of the Green Forest R-II School District demonstrates the jurisdiction's commitment to fulfilling the mitigation goals and objectives outlined in this Mitigation Plan; and

**WHEREAS**, adoption of this legitimizes the plan and authorizes responsible agencies to carry out their responsibilities under the plan;

**NOW, THEREFORE BE IT RESOLVED**, that the Green Forest R-II School District Board of Education adopts the Dent County Multi-Jurisdictional Natural Hazards Mitigation Plan as an official plan and will submit this Adoption Resolution to the Missouri Emergency Management Agency and the Federal Emergency Management Agency officials to enable the plan's final approval.

  
\_\_\_\_\_  
School Board President

1-17-23  
\_\_\_\_\_  
Date

  
\_\_\_\_\_  
Witness

1-17-23  
\_\_\_\_\_  
Date

RESOLUTION NO. \_\_\_\_\_

**A RESOLUTION TO ADOPT THE DENT COUNTY  
MULTI-JURISDICTION NATURAL HAZARDS MITIGATION PLAN**

**WHEREAS**, the North Wood R-IV School District recognizes the threat that natural hazards pose to people and property within our community; and

**WHEREAS**, undertaking hazard mitigation actions will reduce the potential for harm to people and property from future hazard occurrences; and

**WHEREAS**, the U.S. Congress passed the Disaster Mitigation Act of 2000 emphasizing the need for pre-disaster mitigation of potential hazards and made available hazard mitigation grants to state and local governments; and

**WHEREAS**, an adopted Multi-Jurisdiction Natural Hazards Mitigation Plan is required as a condition of future funding for mitigation projects under multiple FEMA pre-and post-disaster mitigation grant programs; and


**WHEREAS**, the North Wood R-IV School District fully participated in the FEMA prescribed mitigation planning process to prepare this Mitigation Plan; and

**WHEREAS**, the North Wood R-IV School District desires to comply with the requirements of the Disaster Mitigation Act and to augment its emergency planning efforts by formally adopting the Dent County Multi-Jurisdiction Natural Hazards Mitigation Plan; and

**WHEREAS**, adoption by the governing body of the North Wood R-IV School District demonstrates the jurisdiction's commitment to fulfilling the mitigation goals and objectives outlined in this Mitigation Plan; and

**WHEREAS**, adoption of this legitimizes the plan and authorizes responsible agencies to carry out their responsibilities under the plan;

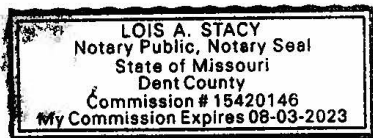
**NOW, THEREFORE BE IT RESOLVED**, that the North Wood R-IV School District Board of Education adopts the Dent County Multi-Jurisdictional Natural Hazards Mitigation Plan as an official plan and will submit this Adoption Resolution to the Missouri Emergency Management Agency and the Federal Emergency Management Agency officials to enable the plan's final approval.

  
\_\_\_\_\_  
School Board President

1/12/2023  
\_\_\_\_\_  
Date

  
\_\_\_\_\_  
Witness

1/12/2023  
\_\_\_\_\_  
Date



RESOLUTION NO. \_\_\_\_\_

**A RESOLUTION TO ADOPT THE DENT COUNTY  
MULTI-JURISDICTION NATURAL HAZARDS MITIGATION PLAN**

**WHEREAS**, the Oak Hill R-I School District recognizes the threat that natural hazards pose to people and property within our community; and

**WHEREAS**, undertaking hazard mitigation actions will reduce the potential for harm to people and property from future hazard occurrences; and

**WHEREAS**, the U.S. Congress passed the Disaster Mitigation Act of 2000 emphasizing the need for pre-disaster mitigation of potential hazards and made available hazard mitigation grants to state and local governments; and

**WHEREAS**, an adopted Multi-Jurisdiction Natural Hazards Mitigation Plan is required as a condition of future funding for mitigation projects under multiple FEMA pre-and post-disaster mitigation grant programs; and

**WHEREAS**, the Oak Hill R-I School District fully participated in the FEMA prescribed mitigation planning process to prepare this Mitigation Plan; and

**WHEREAS**, the Oak Hill R-I School District desires to comply with the requirements of the Disaster Mitigation Act and to augment its emergency planning efforts by formally adopting the Dent County Multi-Jurisdiction Natural Hazards Mitigation Plan; and

**WHEREAS**, adoption by the governing body of the Oak Hill R-I School District demonstrates the jurisdiction's commitment to fulfilling the mitigation goals and objectives outlined in this Mitigation Plan; and

**WHEREAS**, adoption of this legitimizes the plan and authorizes responsible agencies to carry out their responsibilities under the plan;

**NOW, THEREFORE BE IT RESOLVED**, that the Oak Hill R-I School District Board of Education adopts the Dent County Multi-Jurisdictional Natural Hazards Mitigation Plan as an official plan and will submit this Adoption Resolution to the Missouri Emergency Management Agency and the Federal Emergency Management Agency officials to enable the plan's final approval.

  
\_\_\_\_\_  
School Board President

1-12-2023  
\_\_\_\_\_  
Date

  
\_\_\_\_\_  
Witness

1-12-2023  
\_\_\_\_\_  
Date



RESOLUTION NO. \_\_\_\_\_

**A RESOLUTION TO ADOPT THE DENT COUNTY  
MULTI-JURISDICTION NATURAL HAZARDS MITIGATION PLAN**

**WHEREAS**, the Salem R-80 School District recognizes the threat that natural hazards pose to people and property within our community; and

**WHEREAS**, undertaking hazard mitigation actions will reduce the potential for harm to people and property from future hazard occurrences; and

**WHEREAS**, the U.S. Congress passed the Disaster Mitigation Act of 2000 emphasizing the need for pre-disaster mitigation of potential hazards and made available hazard mitigation grants to state and local governments; and

**WHEREAS**, an adopted Multi-Jurisdiction Natural Hazards Mitigation Plan is required as a condition of future funding for mitigation projects under multiple FEMA pre-and post-disaster mitigation grant programs; and

**WHEREAS**, the Salem R-80 School District fully participated in the FEMA prescribed mitigation planning process to prepare this Mitigation Plan; and

**WHEREAS**, the Salem R-80 School District desires to comply with the requirements of the Disaster Mitigation Act and to augment its emergency planning efforts by formally adopting the Dent County Multi-Jurisdiction Natural Hazards Mitigation Plan; and


**WHEREAS**, adoption by the governing body of the Salem R-80 School District demonstrates the jurisdiction's commitment to fulfilling the mitigation goals and objectives outlined in this Mitigation Plan; and

**WHEREAS**, adoption of this legitimizes the plan and authorizes responsible agencies to carry out their responsibilities under the plan;

**NOW, THEREFORE BE IT RESOLVED**, that the Salem R-80 School District Board of Education adopts the Dent County Multi-Jurisdictional Natural Hazards Mitigation Plan as an official plan and will submit this Adoption Resolution to the Missouri Emergency Management Agency and the Federal Emergency Management Agency officials to enable the plan's final approval.

  
\_\_\_\_\_  
School Board President

01/19/23  
\_\_\_\_\_  
Date

  
\_\_\_\_\_  
Witness

01/19/2023  
\_\_\_\_\_  
Date

## E: Critical/Essential Facilities

The table below (**Table 6.1**) provides information for critical facilities in the planning area. Specific information includes a Hazus ID if applicable, jurisdiction, building name/owner, and address.

**Table 6.1 Phelps County Critical Facilities by Type and Jurisdiction**

HazusID	Jurisdiction	Building Name	Address	City	State	Zip
<b>Emergency Facilities</b>						
	Dent Co.	Salem Memorial Hospital Ambulance	35629 Hwy 72	Salem	MO	65560
	Salem	EOC	#2 S. Main St.	Salem	MO	65560
<b>Fire Department Facilities</b>						
	Dent Co.	Jadwin Vol. Fire Dept.	8861 Hwy K	Jadwin	MO	65501
	Dent Co.	Lenox Rural Fire Dept.	18231 Hwy C.	Lenox	MO	65541
	Dent Co.	Dent County Fire Prot. Dist.	#2 S. Main St.	Salem	MO	65560
	Dent Co.	Montauk Rural Fire Dist.	2742 Hwy 119	Salem	MO	65560
<b>Law Enforcement Facilities</b>						
	Salem	Salem Police Dept.	500 N Jackson St.	Salem	MO	65560
	Dent Co.	Dent Co. Sheriff's Dept.	112 E. 5 <sup>th</sup> St., Suite 7	Salem	MO	65560
<b>Medical Facilities</b>						
	Dent Co.	Salem Memorial District Hospital	35629 Hwy. 72	Salem	Mo	65560

HazusID	Jurisdiction	Building Name	Address	City	State	Zip
	Dent Co.	Dent County Health Center	601 S. MacArthur	Salem	Mo	65560
<b>School Facilities</b>						
	Dent-Phelps R-III	Dent-Phelps R-III Elementary	27870 Hwy C	Salem	MO	65560
	Green Forest R-II	Green Forest R-II Elementary	6111 Hwy F	Salem	MO	65560
	Oak Hill R-I	Oak Hill R-I Elementary	6200 Hwy 19 S.	Salem	MO	65560
	North Wood R-IV	North Wood R-IV Elementary	3734 N Hwy 19	Salem	MO	65560
	Salem R-80	Salem Senior High	1400 Tiger Pride Drive	Salem	MO	65560
	Salem R-80	Salem Middle School	1400 Tiger Pride Drive	Salem	MO	65560
	Salem R-80	Salem Upper Elementary	1601 S Doss Road	Salem	MO	65560
	Salem R-80	WM. H. Lynch Elementary	101 N Main Street	Salem	MO	65560
<b>Childcare Facilities</b>						
	Dent Co.	I Can Too Learning Center LLC	1607 West Franklin St.	Salem	MO	65560
	Dent Co.	Jackie's Little Britches LLC	502 County Road 5015	Salem	MO	65560
	Dent Co.	Jordan, Tanna L	1216 County Road 6160	Salem	MO	65560
	Dent Co.	Oak Hill R-I School District	6200 S Hwy 19	Salem	MO	65560

HazusID	Jurisdiction	Building Name	Address	City	State	Zip
	Dent Co.	South Central Missouri Community Action Agency – Head Start	1405 S. Wines St.	Salem	MO	65560
	Dent Co.	Tasha's Tots LLC	1300 S McArthur St.	Salem	MO	65560
	Dent Co.	I Can Too Learning Center LLC	1607 West Franklin St.	Salem	MO	65560
<b>Nursing Homes</b>						
	Salem	Ashley's Place Adult Day Health Care II	1207 Babb Lane	Salem	MO	65560
	Salem	Enrichment Services Of Dent County, Inc	1900 South Main, PO Box 109	Salem	MO	65560
	Salem	Salem Care Center	1203 N. Jackson, P. O. Box 29	Salem	MO	65560
	Salem	Salem Memorial Hospital	P.O. Box 774, 35629 Highway 72	Salem	MO	65560
	Salem	Salem Residential Care	1207 E. Roosevelt	Salem	MO	65560
	Salem	Seville Care Center	33625 Hwy. 72, P. O. Box 746	Salem	MO	65560

Source: 2020 Data Collection Questionnaires, Missouri DHSS

<https://healthapps.dhss.mo.gov/childcaresearch/>, <https://healthapps.dhss.mo.gov/showmelc/default.aspx>

## F: MDC Wildfire Data Search

---

View	Discovered Date	County	Station	Cause	Acres Burned
2002-03331-000837	07/02/2002	Dent	MONTAUK RFD	Equipment	1
2002-03331-000839	07/14/2002	Dent	MONTAUK RFD	Debris	1
2002-00005-001299	08/07/2002	Dent	MDC REPORTING REGION - OZARK	Debris	3
2002-00005-001301	08/08/2002	Dent	MDC REPORTING REGION - OZARK	Debris	15
2002-00005-001306	08/08/2002	Dent	MDC REPORTING REGION - OZARK	Debris	150
2002-00005-001314	09/12/2002	Dent	MDC REPORTING REGION - OZARK	Debris	1
2002-00005-001316	09/12/2002	Dent	MDC REPORTING REGION - OZARK	Debris	1
2002-00005-001337	11/08/2002	Dent	MDC REPORTING REGION - OZARK	Miscellaneous	0.25
2002-03331-000842	11/13/2002	Dent	MONTAUK RFD	Debris	2
2002-03332-000728	11/14/2002	Dent	Jadwin Volunteer Fire Department	Smoking	
2002-03332-000749	11/21/2002	Dent	Jadwin Volunteer Fire Department	Equipment	
2002-03332-000759	11/22/2002	Dent	Jadwin Volunteer Fire Department	Debris	2
2002-03316-001161	12/21/2002	Dent	Dent County Fire Protection District	Debris	3
2003-03331-001576	01/09/2003	Dent	MONTAUK RFD	Debris	1.5
2003-03316-001163	01/27/2003	Dent	Dent County Fire Protection District	Equipment	1
2003-03332-001128	03/07/2003	Dent	Jadwin Volunteer Fire Department	Debris	5
2003-03316-001164	03/08/2003	Dent	Dent County Fire Protection District	Debris	2
2003-03332-001953	03/08/2003	Dent	Jadwin Volunteer Fire Department	Debris	
2003-10100-002827	03/08/2003	Dent	EMINENCE FORESTRY	Debris	2
2003-03316-001166	03/08/2003	Dent	Dent County Fire Protection District	Miscellaneous	2
2003-10164-002784	03/08/2003	Dent	Timber Community Fire Protection District	Unknown	1
2003-03316-001167	03/09/2003	Dent	Dent County Fire Protection District	Debris	1
2003-03316-001169	03/09/2003	Dent	Dent County Fire Protection District	Debris	1
2003-03316-001165	03/09/2003	Dent	Dent County Fire Protection District	Miscellaneous	2

2003-03316-001172	03/15/2003	Dent	Dent County Fire Protection District	Debris	5
2003-03316-001325	03/15/2003	Dent	Dent County Fire Protection District	Debris	5
2003-00005-001367	03/24/2003	Dent	MDC REPORTING REGION - OZARK	Debris	20
2003-00005-001502	03/31/2003	Dent	MDC REPORTING REGION - OZARK	Debris	6
2003-00005-001513	04/01/2003	Dent	MDC REPORTING REGION - OZARK	Debris	10
2003-00005-001528	04/02/2003	Dent	MDC REPORTING REGION - OZARK	Debris	2
2003-00005-001545	04/14/2003	Dent	MDC REPORTING REGION - OZARK	Debris	0.5
2003-03332-002925	04/29/2003	Dent	Jadwin Volunteer Fire Department	Debris	2
2003-00005-004149	08/05/2003	Dent	MDC REPORTING REGION - OZARK	Lightning	3
2003-03332-003087	08/05/2003	Dent	Jadwin Volunteer Fire Department	Lightning	4
2003-03332-003088	08/05/2003	Dent	Jadwin Volunteer Fire Department	Lightning	3
2003-00005-004148	08/24/2003	Dent	MDC REPORTING REGION - OZARK	Smoking	1
2003-00005-003089	10/29/2003	Dent	MDC REPORTING REGION - OZARK	Debris	3
2003-00005-003090	11/13/2003	Dent	MDC REPORTING REGION - OZARK	Debris	20
2003-03332-003609	11/13/2003	Dent	Jadwin Volunteer Fire Department	Debris	20
2003-03332-005464	11/13/2003	Dent	Jadwin Volunteer Fire Department	Debris	20
2003-00005-003209	11/29/2003	Dent	MDC REPORTING REGION - OZARK	Arson	10
2003-03316-006362	12/21/2003	Dent	Dent County Fire Protection District	Unknown	0.25
2003-03316-006363	12/26/2003	Dent	Dent County Fire Protection District	Debris	0.1
2004-03332-004488	01/14/2004	Dent	Jadwin Volunteer Fire Department	Debris	3
2004-03316-006364	02/17/2004	Dent	Dent County Fire Protection District	Equipment	0.5
2004-03316-006365	02/18/2004	Dent	Dent County Fire Protection District	Debris	2
2004-76409-005442	02/18/2004	Dent	SALEM FORESTRY	Debris	2
2004-03316-006366	02/19/2004	Dent	Dent County Fire Protection District	Debris	5
2004-03332-005462	02/19/2004	Dent	Jadwin Volunteer Fire Department	Debris	10
2004-03316-006367	02/19/2004	Dent	Dent County Fire Protection District	Unknown	0.12
2004-03316-006368	02/21/2004	Dent	Dent County Fire Protection District	Debris	0.25
2004-03316-006369	02/21/2004	Dent	Dent County Fire Protection District	Debris	5
2004-03332-005474	02/21/2004	Dent	Jadwin Volunteer Fire Department	Miscellaneous	

2004-03316-006370	02/21/2004	Dent	Dent County Fire Protection District	Unknown	1
2004-03316-006371	02/23/2004	Dent	Dent County Fire Protection District	Debris	4
2004-03316-006372	02/23/2004	Dent	Dent County Fire Protection District	Debris	3
2004-76409-005458	02/23/2004	Dent	SALEM FORESTRY	Debris	4
2004-03316-006373	02/23/2004	Dent	Dent County Fire Protection District	Unknown	1.5
2004-03316-006374	02/26/2004	Dent	Dent County Fire Protection District	Debris	1.5
2004-03332-005473	02/26/2004	Dent	Jadwin Volunteer Fire Department	Debris	3
2004-03316-006375	02/27/2004	Dent	Dent County Fire Protection District	Debris	0.75
2004-03316-006376	02/28/2004	Dent	Dent County Fire Protection District	Debris	20
2004-03316-006377	02/29/2004	Dent	Dent County Fire Protection District	Unknown	2.5
2004-03316-006378	02/29/2004	Dent	Dent County Fire Protection District	Unknown	1
2004-03316-006379	03/01/2004	Dent	Dent County Fire Protection District	Debris	35
2004-03316-006380	03/01/2004	Dent	Dent County Fire Protection District	Debris	0.1
2004-03316-006381	03/01/2004	Dent	Dent County Fire Protection District	Debris	2
2004-03331-004509	03/01/2004	Dent	MONTAUK RFD	Debris	4
2004-76409-005446	03/01/2004	Dent	SALEM FORESTRY	Debris	60
2004-76409-005447	03/01/2004	Dent	SALEM FORESTRY	Debris	4
2004-76409-005452	03/01/2004	Dent	SALEM FORESTRY	Debris	10
2004-03316-006382	03/02/2004	Dent	Dent County Fire Protection District	Debris	1
2004-03316-006383	03/02/2004	Dent	Dent County Fire Protection District	Unknown	30
2004-03331-004508	03/06/2004	Dent	MONTAUK RFD	Miscellaneous	20
2004-03316-006385	03/07/2004	Dent	Dent County Fire Protection District	Debris	10
2004-03316-006384	03/07/2004	Dent	Dent County Fire Protection District	Miscellaneous	1
2004-03316-006386	03/08/2004	Dent	Dent County Fire Protection District	Debris	0.5
2004-03331-004507	03/11/2004	Dent	MONTAUK RFD	Arson	0.5
2004-03316-006392	03/12/2004	Dent	Dent County Fire Protection District	Debris	0.1
2004-03316-006391	03/12/2004	Dent	Dent County Fire Protection District	Unknown	2
2004-03332-004586	03/18/2004	Dent	Jadwin Volunteer Fire Department	Debris	15
2004-76409-005658	03/18/2004	Dent	SALEM FORESTRY	Debris	15

2004-03316-006393	03/18/2004	Dent	Dent County Fire Protection District	Unknown	0.5
2004-03331-004506	03/18/2004	Dent	MONTAUK RFD	Unknown	7
2004-03316-006395	03/19/2004	Dent	Dent County Fire Protection District	Debris	0.25
2004-03316-006394	03/19/2004	Dent	Dent County Fire Protection District	Miscellaneous	1.5
2004-00005-007067	03/30/2004	Dent	MDC REPORTING REGION - OZARK	Debris	270
2004-03316-006396	04/01/2004	Dent	Dent County Fire Protection District	Unknown	2
2004-03316-006397	04/02/2004	Dent	Dent County Fire Protection District	Debris	1
2004-03332-004588	04/03/2004	Dent	Jadwin Volunteer Fire Department	Not Reported	
2004-03316-006398	04/03/2004	Dent	Dent County Fire Protection District	Unknown	1
2004-03316-006401	04/08/2004	Dent	Dent County Fire Protection District	Debris	4
2004-03332-004589	04/12/2004	Dent	Jadwin Volunteer Fire Department	Debris	13.3
2004-03316-006402	04/12/2004	Dent	Dent County Fire Protection District	Unknown	0.25
2004-03316-006403	04/14/2004	Dent	Dent County Fire Protection District	Debris	30
2004-7640-004299	04/14/2004	Dent	VAN BUREN FORESTRY	Debris	30
2004-03316-006404	04/14/2004	Dent	Dent County Fire Protection District	Unknown	0.1
2004-03332-004592	04/16/2004	Dent	Jadwin Volunteer Fire Department	Debris	5
2004-03332-004593	04/17/2004	Dent	Jadwin Volunteer Fire Department	Debris	3
2004-03316-006405	04/17/2004	Dent	Dent County Fire Protection District	Unknown	1
2004-03316-006406	09/07/2004	Dent	Dent County Fire Protection District	Debris	2
2004-03316-006407	09/08/2004	Dent	Dent County Fire Protection District	Not Reported	1
2004-03332-005889	09/09/2004	Dent	Jadwin Volunteer Fire Department	Equipment	2
2004-03316-006408	09/09/2004	Dent	Dent County Fire Protection District	Unknown	2
2004-03316-006409	09/12/2004	Dent	Dent County Fire Protection District	Debris	0.1
2004-03316-006410	09/25/2004	Dent	Dent County Fire Protection District	Debris	0.25
2004-03316-006411	09/27/2004	Dent	Dent County Fire Protection District	Smoking	0.5
2004-03316-006412	10/04/2004	Dent	Dent County Fire Protection District	Debris	0.25
2004-03316-006413	10/05/2004	Dent	Dent County Fire Protection District	Debris	0.5
2004-03316-006414	10/05/2004	Dent	Dent County Fire Protection District	Debris	0.1
2004-03316-006415	10/07/2004	Dent	Dent County Fire Protection District	Debris	0.25



2004-03332-005998	10/07/2004	Dent	Jadwin Volunteer Fire Department	Not Reported	10
2004-03316-006416	12/14/2004	Dent	Dent County Fire Protection District	Debris	1
2004-03316-006417	12/27/2004	Dent	Dent County Fire Protection District	Debris	0.5
2004-76409-006399	12/29/2004	Dent	SALEM FORESTRY	Arson	0.5
2004-03316-006418	12/29/2004	Dent	Dent County Fire Protection District	Unknown	1
2004-03316-006419	12/30/2004	Dent	Dent County Fire Protection District	Debris	5
2004-76409-006400	12/30/2004	Dent	SALEM FORESTRY	Debris	5
2005-10164-006541	01/22/2005	Dent	Timber Community Fire Protection District	Debris	2
2005-03332-006950	02/04/2005	Dent	Jadwin Volunteer Fire Department	Miscellaneous	5
2005-76409-006666	02/04/2005	Dent	SALEM FORESTRY	Miscellaneous	5
2005-76409-006700	03/01/2005	Dent	SALEM FORESTRY	Arson	1
2005-00005-006780	03/02/2005	Dent	MDC REPORTING REGION - OZARK	Debris	2
2005-00005-006781	03/03/2005	Dent	MDC REPORTING REGION - OZARK	Debris	30
2005-00005-006782	03/03/2005	Dent	MDC REPORTING REGION - OZARK	Debris	29
2005-03332-006945	03/03/2005	Dent	Jadwin Volunteer Fire Department	Debris	29.5
2005-00005-006937	03/10/2005	Dent	MDC REPORTING REGION - OZARK	Debris	4
2005-00005-006938	03/12/2005	Dent	MDC REPORTING REGION - OZARK	Debris	25
2005-00005-006939	03/12/2005	Dent	MDC REPORTING REGION - OZARK	Debris	25
2005-08100-007061	03/12/2005	Dent	ROLLA FORESTRY	Debris	95
2005-10164-006964	03/14/2005	Dent	Timber Community Fire Protection District	Miscellaneous	300
2005-00005-007082	03/17/2005	Dent	MDC REPORTING REGION - OZARK	Equipment	110
2005-03332-007074	03/17/2005	Dent	Jadwin Volunteer Fire Department	Equipment	108.7
2005-10164-006963	03/17/2005	Dent	Timber Community Fire Protection District	Equipment	108.7
2005-00005-007083	03/21/2005	Dent	MDC REPORTING REGION - OZARK	Debris	35
2005-10164-007348	03/28/2005	Dent	Timber Community Fire Protection District	Equipment	1.5
2005-02813-007398	03/30/2005	Dent	Steelville Fire Protection District	Unknown	600
2005-03332-007073	03/30/2005	Dent	Jadwin Volunteer Fire Department	Unknown	30.7
2005-10399-007287	03/30/2005	Dent	Puxico Fire Department	Unknown	0.1
2005-03332-007344	03/31/2005	Dent	Jadwin Volunteer Fire Department	Miscellaneous	60

2005-00005-007341	04/02/2005	Dent	MDC REPORTING REGION - OZARK	Debris	1
2005-00005-007342	04/04/2005	Dent	MDC REPORTING REGION - OZARK	Debris	40
2005-03332-007345	04/08/2005	Dent	Jadwin Volunteer Fire Department	Unknown	12.1
2005-10164-007347	04/08/2005	Dent	Timber Community Fire Protection District	Unknown	12.1
2005-00005-007343	04/10/2005	Dent	MDC REPORTING REGION - OZARK	Arson	35
2005-03332-007346	04/10/2005	Dent	Jadwin Volunteer Fire Department	Arson	35.5
2005-03332-009747	04/17/2005	Dent	Jadwin Volunteer Fire Department	Debris	7.5
2005-00005-008194	04/19/2005	Dent	MDC REPORTING REGION - OZARK	Debris	15
2005-10164-009753	07/31/2005	Dent	Timber Community Fire Protection District	Debris	0.2
2005-76409-009877	11/09/2005	Dent	SALEM FORESTRY	Arson	0.25
2005-00005-010008	11/12/2005	Dent	MDC REPORTING REGION - OZARK	Smoking	1
2005-10164-011139	11/25/2005	Dent	Timber Community Fire Protection District	Miscellaneous	7
2006-00005-010783	01/24/2006	Dent	MDC REPORTING REGION - OZARK	Unknown	31
2006-00005-011254	02/24/2006	Dent	MDC REPORTING REGION - OZARK	Arson	37
2006-03332-012464	02/26/2006	Dent	Jadwin Volunteer Fire Department	Unknown	20
2006-00005-012335	03/02/2006	Dent	MDC REPORTING REGION - OZARK	Debris	0.25
2006-00005-011911	03/03/2006	Dent	MDC REPORTING REGION - OZARK	Debris	0.25
2006-00005-012332	03/15/2006	Dent	MDC REPORTING REGION - OZARK	Debris	2
2006-00005-012333	03/16/2006	Dent	MDC REPORTING REGION - OZARK	Debris	27
2006-03332-012465	03/16/2006	Dent	Jadwin Volunteer Fire Department	Debris	15
2006-03332-012466	03/16/2006	Dent	Jadwin Volunteer Fire Department	Debris	1
2006-00005-012718	04/01/2006	Dent	MDC REPORTING REGION - OZARK	Debris	2
2006-00005-012717	04/04/2006	Dent	MDC REPORTING REGION - OZARK	Arson	20
2006-00005-012719	04/05/2006	Dent	MDC REPORTING REGION - OZARK	Debris	20
2006-00005-024823	07/20/2006	Dent	MDC REPORTING REGION - OZARK	Lightning	10
2006-03332-030444	07/20/2006	Dent	Jadwin Volunteer Fire Department	Unknown	30
2006-03322-030448	07/25/2006	Dent	Lenox Rural Fire Department	Debris	10
2006-00005-025191	08/02/2006	Dent	MDC REPORTING REGION - OZARK	Unknown	30
2006-03322-030449	08/02/2006	Dent	Lenox Rural Fire Department	Unknown	15

2006-03322-030450	08/05/2006	Dent	Lenox Rural Fire Department	Debris	1
2006-03322-030451	08/05/2006	Dent	Lenox Rural Fire Department	Debris	1.4
2006-10164-025388	08/08/2006	Dent	Timber Community Fire Protection District	Arson	1
2006-10164-025390	08/08/2006	Dent	Timber Community Fire Protection District	Arson	4
2006-00005-025190	08/08/2006	Dent	MDC REPORTING REGION - OZARK	Debris	1
2006-03332-030443	08/08/2006	Dent	Jadwin Volunteer Fire Department	Unknown	1
2006-00005-025347	08/18/2006	Dent	MDC REPORTING REGION - OZARK	Arson	2
2006-00005-025348	08/18/2006	Dent	MDC REPORTING REGION - OZARK	Arson	2
2006-00005-025350	08/22/2006	Dent	MDC REPORTING REGION - OZARK	Debris	25
2006-03332-030442	08/23/2006	Dent	Jadwin Volunteer Fire Department	Unknown	1
2006-03322-030452	10/31/2006	Dent	Lenox Rural Fire Department	Debris	5
2006-03322-030453	11/24/2006	Dent	Lenox Rural Fire Department	Unknown	0.4
2006-00005-026437	11/29/2006	Dent	MDC REPORTING REGION - OZARK	Arson	0.25
2006-03332-030441	12/30/2006	Dent	Jadwin Volunteer Fire Department	Debris	1
2007-03322-030455	02/11/2007	Dent	Lenox Rural Fire Department	Debris	3.1
2007-03332-030440	02/19/2007	Dent	Jadwin Volunteer Fire Department	Debris	0.03
2007-00005-028108	02/22/2007	Dent	MDC REPORTING REGION - OZARK	Debris	0.25
2007-00005-028109	02/22/2007	Dent	MDC REPORTING REGION - OZARK	Debris	65
2007-03316-028032	03/05/2007	Dent	Dent County Fire Protection District	Arson	5
2007-03332-030438	03/07/2007	Dent	Jadwin Volunteer Fire Department	Debris	0.25
2007-04718-028885	03/07/2007	Dent	Quad County Fire Protection District	Unknown	20
2007-04718-028887	03/10/2007	Dent	Quad County Fire Protection District	Unknown	5
2007-10164-029565	03/18/2007	Dent	Timber Community Fire Protection District	Debris	41
2007-03332-030437	03/19/2007	Dent	Jadwin Volunteer Fire Department	Debris	0.02
2007-10164-029569	03/19/2007	Dent	Timber Community Fire Protection District	Debris	9
2007-00005-029081	03/27/2007	Dent	MDC REPORTING REGION - OZARK	Arson	750
2007-09343-029366	04/10/2007	Dent	Sac Osage Fire Protection District	Children	10
2007-10164-029953	04/16/2007	Dent	Timber Community Fire Protection District	Debris	3
2007-00005-029367	04/20/2007	Dent	MDC REPORTING REGION - OZARK	Debris	15

2007-00005-029365	04/22/2007	Dent	MDC REPORTING REGION - OZARK	Debris	5
2007-00005-029364	04/22/2007	Dent	MDC REPORTING REGION - OZARK	Miscellaneous	10
2007-03332-030445	04/22/2007	Dent	Jadwin Volunteer Fire Department	Miscellaneous	5
2007-03332-030446	04/29/2007	Dent	Jadwin Volunteer Fire Department	Debris	25
2007-00005-029567	04/30/2007	Dent	MDC REPORTING REGION - OZARK	Debris	4
2007-10164-029956	04/30/2007	Dent	Timber Community Fire Protection District	Debris	4
2007-10164-029957	04/30/2007	Dent	Timber Community Fire Protection District	Debris	5
2007-10164-029958	04/30/2007	Dent	Timber Community Fire Protection District	Debris	1
2007-03322-030454	06/14/2007	Dent	Lenox Rural Fire Department	Debris	0.4
2007-00005-030474	07/06/2007	Dent	MDC REPORTING REGION - OZARK	Equipment	0.25
2007-03322-030447	07/22/2007	Dent	Lenox Rural Fire Department	Debris	3
2007-00005-031487	08/16/2007	Dent	MDC REPORTING REGION - OZARK	Miscellaneous	4
2007-03332-033933	08/16/2007	Dent	Jadwin Volunteer Fire Department	Unknown	0.1
2007-03332-033934	10/21/2007	Dent	Jadwin Volunteer Fire Department	Equipment	0.5
2007-00005-032190	11/17/2007	Dent	MDC REPORTING REGION - OZARK	Arson	2
2008-03322-033457	01/26/2008	Dent	Lenox Rural Fire Department	Debris	0.5
2008-03322-033458	01/27/2008	Dent	Lenox Rural Fire Department	Debris	12
2008-03332-033936	01/27/2008	Dent	Jadwin Volunteer Fire Department	Unknown	3
2008-03322-033459	02/10/2008	Dent	Lenox Rural Fire Department	Debris	10
2008-03332-033938	02/29/2008	Dent	Jadwin Volunteer Fire Department	Debris	1.5
2008-03332-033939	03/02/2008	Dent	Jadwin Volunteer Fire Department	Debris	1
2008-00005-033932	03/12/2008	Dent	MDC REPORTING REGION - OZARK	Arson	3
2008-08853-035028	03/23/2008	Dent	Northeast R-IV Rural Fire Protection District	Arson	0.25
2008-04718-034203	03/24/2008	Dent	Quad County Fire Protection District	Unknown	113
2008-03322-034006	03/29/2008	Dent	Lenox Rural Fire Department	Miscellaneous	0.25
2008-03332-035027	05/03/2008	Dent	Jadwin Volunteer Fire Department	Equipment	0.83
2008-03331-035985	11/05/2008	Dent	MONTAUK RFD	Campfire	80
2008-03331-036457	12/29/2008	Dent	MONTAUK RFD	Miscellaneous	4
2008-00005-036878	12/30/2008	Dent	MDC REPORTING REGION - OZARK	Unknown	65

2009-02626-037165	01/09/2009	Dent	Russellville-Lohman Fire Protection District	Debris	5
2009-03322-037661	01/09/2009	Dent	Lenox Rural Fire Department	Miscellaneous	0.25
2009-03322-037662	01/09/2009	Dent	Lenox Rural Fire Department	Miscellaneous	0.25
2009-03322-037663	01/09/2009	Dent	Lenox Rural Fire Department	Miscellaneous	0.5
2009-03322-037664	01/09/2009	Dent	Lenox Rural Fire Department	Unknown	0.5
2009-00005-036879	01/15/2009	Dent	MDC REPORTING REGION - OZARK	Arson	250
2009-00005-037449	02/03/2009	Dent	MDC REPORTING REGION - OZARK	Arson	0.5
2009-03322-037665	02/20/2009	Dent	Lenox Rural Fire Department	Miscellaneous	0.8
2009-03331-037963	02/23/2009	Dent	MONTAUK RFD	Miscellaneous	35
2009-00005-039471	02/25/2009	Dent	MDC REPORTING REGION - OZARK	Debris	6
2009-03332-039573	02/25/2009	Dent	Jadwin Volunteer Fire Department	Debris	1.5
2009-03322-039422	03/05/2009	Dent	Lenox Rural Fire Department	Debris	15
2009-03332-039574	03/06/2009	Dent	Jadwin Volunteer Fire Department	Debris	0.25
2009-00005-039456	03/07/2009	Dent	MDC REPORTING REGION - OZARK	Arson	0.25
2009-03322-039423	03/07/2009	Dent	Lenox Rural Fire Department	Debris	1
2009-00005-039226	03/14/2009	Dent	MDC REPORTING REGION - OZARK	Debris	10
2009-00005-039455	03/14/2009	Dent	MDC REPORTING REGION - OZARK	Debris	10
2009-03331-038921	03/14/2009	Dent	MONTAUK RFD	Unknown	1.5
2009-03332-039575	03/14/2009	Dent	Jadwin Volunteer Fire Department	Unknown	55
2009-03332-039576	03/15/2009	Dent	Jadwin Volunteer Fire Department	Equipment	0.1
2009-03322-039424	03/16/2009	Dent	Lenox Rural Fire Department	Unknown	0.5
2009-03332-039577	03/17/2009	Dent	Jadwin Volunteer Fire Department	Equipment	0.5
2009-03331-038923	03/17/2009	Dent	MONTAUK RFD	Miscellaneous	0.5
2009-03322-039425	03/20/2009	Dent	Lenox Rural Fire Department	Miscellaneous	0.5
2009-03332-039578	03/22/2009	Dent	Jadwin Volunteer Fire Department	Debris	30
2009-00005-039472	03/23/2009	Dent	MDC REPORTING REGION - OZARK	Debris	30
2009-00005-039482	03/23/2009	Dent	MDC REPORTING REGION - OZARK	Debris	15
2009-00005-039486	03/23/2009	Dent	MDC REPORTING REGION - OZARK	Debris	40
2009-76409-041207	07/01/2009	Dent	SALEM FORESTRY	Unknown	1

2009-03322-043122	11/02/2009	Dent	Lenox Rural Fire Department	Miscellaneous	0.5
2009-03322-043109	11/03/2009	Dent	Lenox Rural Fire Department	Unknown	3
2009-03331-042512	11/13/2009	Dent	MONTAUK RFD	Debris	2
2010-03322-069072	03/03/2010	Dent	Lenox Rural Fire Department	Debris	1
2010-03322-044853	03/04/2010	Dent	Lenox Rural Fire Department	Debris	10
2010-03322-044863	03/04/2010	Dent	Lenox Rural Fire Department	Debris	5
2010-03322-044854	03/06/2010	Dent	Lenox Rural Fire Department	Debris	1.5
2010-03322-044855	03/06/2010	Dent	Lenox Rural Fire Department	Debris	1.5
2010-03322-045683	03/23/2010	Dent	Lenox Rural Fire Department	Debris	0.25
2010-03322-045684	03/23/2010	Dent	Lenox Rural Fire Department	Debris	0.5
2010-03322-045741	03/23/2010	Dent	Lenox Rural Fire Department	Debris	0.5
2010-10164-045403	03/23/2010	Dent	Timber Community Fire Protection District	Debris	1
2010-76409-045662	04/04/2010	Dent	SALEM FORESTRY	Smoking	4
2010-04718-046013	04/05/2010	Dent	Quad County Fire Protection District	Unknown	1
2010-76409-045659	04/14/2010	Dent	SALEM FORESTRY	Debris	11
2010-76409-045657	04/14/2010	Dent	SALEM FORESTRY	Miscellaneous	5
2010-76409-045658	04/14/2010	Dent	SALEM FORESTRY	Miscellaneous	12
2010-03322-047361	06/27/2010	Dent	Lenox Rural Fire Department	Lightning	2
2010-03322-047381	06/29/2010	Dent	Lenox Rural Fire Department	Debris	0.5
2010-03322-047363	07/01/2010	Dent	Lenox Rural Fire Department	Debris	0.5
2010-03322-047362	07/01/2010	Dent	Lenox Rural Fire Department	Miscellaneous	0.5
2010-76409-047368	08/04/2010	Dent	SALEM FORESTRY	Equipment	0.25
2010-03322-049101	10/17/2010	Dent	Lenox Rural Fire Department	Campfire	3
2010-03322-049395	10/23/2010	Dent	Lenox Rural Fire Department	Debris	2.5
2010-03322-049396	10/23/2010	Dent	Lenox Rural Fire Department	Debris	3.5
2010-03322-049397	10/23/2010	Dent	Lenox Rural Fire Department	Debris	4
2010-03322-049102	10/23/2010	Dent	Lenox Rural Fire Department	Miscellaneous	10
2010-08100-049784	11/12/2010	Dent	ROLLA FORESTRY	Debris	19
2010-03322-051595	11/20/2010	Dent	Lenox Rural Fire Department	Debris	0.25

2010-03322-051596	11/22/2010	Dent	Lenox Rural Fire Department	Debris	1
2010-03322-051597	11/22/2010	Dent	Lenox Rural Fire Department	Debris	1
2011-03332-056109	01/04/2011	Dent	Jadwin Volunteer Fire Department	Equipment	5
2011-03332-056123	01/28/2011	Dent	Jadwin Volunteer Fire Department	Campfire	8.4
2011-03332-056241	01/29/2011	Dent	Jadwin Volunteer Fire Department	Debris	15
2011-00005-054334	02/17/2011	Dent	MDC REPORTING REGION - OZARK	Equipment	50
2011-03322-055101	02/18/2011	Dent	Lenox Rural Fire Department	Debris	0.5
2011-00005-054335	02/20/2011	Dent	MDC REPORTING REGION - OZARK	Debris	35
2011-03322-055102	02/20/2011	Dent	Lenox Rural Fire Department	Debris	25
2011-03322-055065	03/03/2011	Dent	Lenox Rural Fire Department	Debris	5
2011-03322-055107	03/11/2011	Dent	Lenox Rural Fire Department	Debris	1.5
2011-03322-055108	03/11/2011	Dent	Lenox Rural Fire Department	Debris	3.5
2011-03322-055066	03/11/2011	Dent	Lenox Rural Fire Department	Equipment	40
2011-03322-055104	03/11/2011	Dent	Lenox Rural Fire Department	Equipment	40
2011-03322-055105	03/11/2011	Dent	Lenox Rural Fire Department	Equipment	60
2011-03322-055106	03/11/2011	Dent	Lenox Rural Fire Department	Equipment	1
2011-76409-080163	03/11/2011	Dent	SALEM FORESTRY	Unknown	55
2011-03322-055067	03/12/2011	Dent	Lenox Rural Fire Department	Debris	6.5
2011-03322-055069	03/12/2011	Dent	Lenox Rural Fire Department	Debris	3
2011-03322-055070	03/12/2011	Dent	Lenox Rural Fire Department	Debris	1.5
2011-03322-056883	03/16/2011	Dent	Lenox Rural Fire Department	Debris	1.5
2011-03322-056884	03/23/2011	Dent	Lenox Rural Fire Department	Arson	12
2011-76409-080162	03/23/2011	Dent	SALEM FORESTRY	Arson	25
2011-76409-059241	03/23/2011	Dent	SALEM FORESTRY	Debris	73
2011-03322-056885	04/09/2011	Dent	Lenox Rural Fire Department	Unknown	2
2011-03322-056886	04/09/2011	Dent	Lenox Rural Fire Department	Unknown	1
2011-03322-061721	10/09/2011	Dent	Lenox Rural Fire Department	Campfire	1
2011-10164-063382	11/26/2011	Dent	Timber Community Fire Protection District	Debris	0.5
2012-76409-065090	01/02/2012	Dent	SALEM FORESTRY	Arson	20

2012-03322-066182	01/07/2012	Dent	Lenox Rural Fire Department	Debris	1
2012-03322-069069	02/23/2012	Dent	Lenox Rural Fire Department	Miscellaneous	1
2012-03322-069070	03/03/2012	Dent	Lenox Rural Fire Department	Debris	1
2012-03322-069071	03/03/2012	Dent	Lenox Rural Fire Department	Debris	1
2012-03322-069082	03/03/2012	Dent	Lenox Rural Fire Department	Debris	1
2012-00001-069541	03/06/2012	Dent	MDC REPORTING REGION - CENTRAL	Debris	15
2012-03322-069073	03/06/2012	Dent	Lenox Rural Fire Department	Debris	1
2012-03322-069074	03/06/2012	Dent	Lenox Rural Fire Department	Debris	2
2012-03322-069083	03/06/2012	Dent	Lenox Rural Fire Department	Debris	2
2012-03322-069084	03/06/2012	Dent	Lenox Rural Fire Department	Debris	1
2012-76409-080164	03/06/2012	Dent	SALEM FORESTRY	Debris	97
2012-03332-082042	03/06/2012	Dent	Jadwin Volunteer Fire Department	Miscellaneous	2
2012-03332-082043	03/30/2012	Dent	Jadwin Volunteer Fire Department	Unknown	1
2012-03332-082062	04/01/2012	Dent	Jadwin Volunteer Fire Department	Arson	253
2012-76409-069481	04/01/2012	Dent	SALEM FORESTRY	Arson	253
2012-03322-071001	04/01/2012	Dent	Lenox Rural Fire Department	Debris	7
2012-10164-071041	04/09/2012	Dent	Timber Community Fire Protection District	Debris	70
2012-76409-080165	04/09/2012	Dent	SALEM FORESTRY	Miscellaneous	71
2012-03332-082063	04/09/2012	Dent	Jadwin Volunteer Fire Department	Unknown	60
2012-03332-082064	05/13/2012	Dent	Jadwin Volunteer Fire Department	Debris	1.8
2012-03322-072941	05/14/2012	Dent	Lenox Rural Fire Department	Debris	0.5
2012-03322-072943	05/16/2012	Dent	Lenox Rural Fire Department	Not Reported	0.5
2012-03322-072942	05/27/2012	Dent	Lenox Rural Fire Department	Smoking	0.5
2012-03322-073697	06/23/2012	Dent	Lenox Rural Fire Department	Equipment	2
2012-03322-073698	06/24/2012	Dent	Lenox Rural Fire Department	Debris	1
2012-03322-073342	06/27/2012	Dent	Lenox Rural Fire Department	Equipment	7
2012-76409-072924	06/27/2012	Dent	SALEM FORESTRY	Equipment	5
2012-03322-073343	06/29/2012	Dent	Lenox Rural Fire Department	Debris	4
2012-03332-082082	07/01/2012	Dent	Jadwin Volunteer Fire Department	Equipment	6



2012-03322-073361	07/04/2012	Dent	Lenox Rural Fire Department	Unknown	1
2012-03322-073673	07/11/2012	Dent	Lenox Rural Fire Department	Equipment	10
2012-76409-073693	07/12/2012	Dent	SALEM FORESTRY	Equipment	42
2012-76409-074305	07/24/2012	Dent	SALEM FORESTRY	Equipment	61
2012-03322-076665	07/29/2012	Dent	Lenox Rural Fire Department	Lightning	0.5
2012-03322-076654	07/31/2012	Dent	Lenox Rural Fire Department	Debris	1
2012-03332-082102	08/06/2012	Dent	Jadwin Volunteer Fire Department	Lightning	1
2012-76409-080166	12/03/2012	Dent	SALEM FORESTRY	Arson	4
2013-03316-112092	02/06/2013	Dent	Dent County Fire Protection District	Debris	2
2013-03316-112091	02/12/2013	Dent	Dent County Fire Protection District	Debris	1
2013-03316-112090	02/17/2013	Dent	Dent County Fire Protection District	Debris	5
2013-03316-112093	03/07/2013	Dent	Dent County Fire Protection District	Not Reported	2
2013-03332-090382	03/09/2013	Dent	Jadwin Volunteer Fire Department	Debris	1
2013-03316-112110	03/14/2013	Dent	Dent County Fire Protection District	Not Reported	0.5
2013-03331-091860	03/15/2013	Dent	MONTAUK RFD	Debris	8
2013-03316-112130	04/07/2013	Dent	Dent County Fire Protection District	Debris	1.5
2013-03331-091861	04/14/2013	Dent	MONTAUK RFD	Debris	5
2013-03332-090383	04/14/2013	Dent	Jadwin Volunteer Fire Department	Debris	3
2013-03332-090384	05/14/2013	Dent	Jadwin Volunteer Fire Department	Debris	5
2013-03316-112490	06/10/2013	Dent	Dent County Fire Protection District	Debris	0.25
2013-03316-112493	07/04/2013	Dent	Dent County Fire Protection District	Debris	0.25
2013-03332-090385	07/04/2013	Dent	Jadwin Volunteer Fire Department	Unknown	3
2013-03316-112492	07/13/2013	Dent	Dent County Fire Protection District	Unknown	1.5
2013-03331-089822	09/10/2013	Dent	MONTAUK RFD	Equipment	25
2013-03331-091862	09/10/2013	Dent	MONTAUK RFD	Equipment	20
2013-03322-091322	10/04/2013	Dent	Lenox Rural Fire Department	Unknown	2
2013-03316-112554	11/10/2013	Dent	Dent County Fire Protection District	Debris	0.25
2013-03316-112553	11/13/2013	Dent	Dent County Fire Protection District	Debris	1.5
2013-03316-112552	11/17/2013	Dent	Dent County Fire Protection District	Debris	1

2013-03331-091661	11/17/2013	Dent	MONTAUK RFD	Unknown	1
2013-03331-091662	11/18/2013	Dent	MONTAUK RFD	Unknown	25
2013-03331-091663	11/18/2013	Dent	MONTAUK RFD	Unknown	5
2013-03322-096125	11/27/2013	Dent	Lenox Rural Fire Department	Debris	1
2013-03316-112551	11/29/2013	Dent	Dent County Fire Protection District	Debris	0.5
2013-03316-112550	11/29/2013	Dent	Dent County Fire Protection District	Miscellaneous	0.25
2013-03316-110467	12/28/2013	Dent	Dent County Fire Protection District	Unknown	1
2014-03322-093554	01/16/2014	Dent	Lenox Rural Fire Department	Miscellaneous	5
2014-03322-093555	01/17/2014	Dent	Lenox Rural Fire Department	Debris	1
2014-03322-093556	01/18/2014	Dent	Lenox Rural Fire Department	Debris	1
2014-04718-093968	01/19/2014	Dent	Quad County Fire Protection District	Unknown	4
2014-03332-119496	01/20/2014	Dent	Jadwin Volunteer Fire Department	Miscellaneous	6
2014-03316-111493	01/24/2014	Dent	Dent County Fire Protection District	Equipment	0.5
2014-02813-093508	01/24/2014	Dent	Steelville Fire Protection District	Unknown	350
2014-04718-093970	01/24/2014	Dent	Quad County Fire Protection District	Unknown	450
2014-03316-111490	01/26/2014	Dent	Dent County Fire Protection District	Debris	80
2014-03316-111492	01/26/2014	Dent	Dent County Fire Protection District	Debris	5
2014-03322-093557	01/26/2014	Dent	Lenox Rural Fire Department	Debris	3.5
2014-03316-111491	01/26/2014	Dent	Dent County Fire Protection District	Equipment	100
2014-03332-119497	01/26/2014	Dent	Jadwin Volunteer Fire Department	Equipment	158
2014-03332-119498	01/26/2014	Dent	Jadwin Volunteer Fire Department	Equipment	190
2014-76409-093729	01/26/2014	Dent	SALEM FORESTRY	Equipment	192
2014-03322-096128	01/26/2014	Dent	Lenox Rural Fire Department	Unknown	100
2014-03316-110469	01/28/2014	Dent	Dent County Fire Protection District	Unknown	10
2014-03316-110468	01/30/2014	Dent	Dent County Fire Protection District	Unknown	1
2014-03316-111497	02/19/2014	Dent	Dent County Fire Protection District	Unknown	1
2014-03316-111496	02/20/2014	Dent	Dent County Fire Protection District	Equipment	0.5
2014-03322-096119	02/20/2014	Dent	Lenox Rural Fire Department	Equipment	15
2014-76409-094519	02/20/2014	Dent	SALEM FORESTRY	Miscellaneous	29.4

2014-03331-094585	02/21/2014	Dent	MONTAUK RFD	Equipment	56
2014-03332-119555	02/21/2014	Dent	Jadwin Volunteer Fire Department	Miscellaneous	57
2014-76409-095000	02/21/2014	Dent	SALEM FORESTRY	Miscellaneous	56.5
2014-03316-111495	02/21/2014	Dent	Dent County Fire Protection District	Unknown	10
2014-03331-094584	02/22/2014	Dent	MONTAUK RFD	Debris	207
2014-03332-119556	02/22/2014	Dent	Jadwin Volunteer Fire Department	Debris	207
2014-03322-096120	02/22/2014	Dent	Lenox Rural Fire Department	Miscellaneous	1
2014-03332-119552	02/22/2014	Dent	Jadwin Volunteer Fire Department	Miscellaneous	2
2014-76409-094684	02/22/2014	Dent	SALEM FORESTRY	Miscellaneous	207
2014-03322-096121	02/22/2014	Dent	Lenox Rural Fire Department	Unknown	207
2014-03332-119499	02/23/2014	Dent	Jadwin Volunteer Fire Department	Debris	1
2014-03331-094586	02/25/2014	Dent	MONTAUK RFD	Unknown	2
2014-03316-111494	02/28/2014	Dent	Dent County Fire Protection District	Equipment	2
2014-03332-119500	02/28/2014	Dent	Jadwin Volunteer Fire Department	Equipment	10
2014-03322-096122	02/28/2014	Dent	Lenox Rural Fire Department	Miscellaneous	6
2014-03322-096133	03/01/2014	Dent	Lenox Rural Fire Department	Debris	7
2014-02813-094945	03/01/2014	Dent	Steelville Fire Protection District	Unknown	25
2014-03316-111498	03/01/2014	Dent	Dent County Fire Protection District	Unknown	10
2014-03332-119612	03/01/2014	Dent	Jadwin Volunteer Fire Department	Unknown	6
2014-03316-111499	03/09/2014	Dent	Dent County Fire Protection District	Debris	0.25
2014-03316-111500	03/10/2014	Dent	Dent County Fire Protection District	Debris	2
2014-03316-111501	03/10/2014	Dent	Dent County Fire Protection District	Unknown	10
2014-03316-111531	03/12/2014	Dent	Dent County Fire Protection District	Debris	4
2014-03316-111503	03/12/2014	Dent	Dent County Fire Protection District	Unknown	1
2014-03013-112680	03/13/2014	Dent	Long Lane Volunteer Fire Department	Debris	60
2014-03322-096123	03/13/2014	Dent	Lenox Rural Fire Department	Debris	158
2014-03322-096136	03/13/2014	Dent	Lenox Rural Fire Department	Miscellaneous	17
2014-04718-099983	03/13/2014	Dent	Quad County Fire Protection District	Unknown	400
2014-03332-119616	03/15/2014	Dent	Jadwin Volunteer Fire Department	Debris	17

2014-10164-102842	03/15/2014	Dent	Timber Community Fire Protection District	Debris	15
2014-03316-111505	03/15/2014	Dent	Dent County Fire Protection District	Equipment	20
2014-03332-119553	03/15/2014	Dent	Jadwin Volunteer Fire Department	Equipment	5
2014-76409-095578	03/15/2014	Dent	SALEM FORESTRY	Miscellaneous	15
2014-03316-111506	03/15/2014	Dent	Dent County Fire Protection District	Unknown	10
2014-03316-111507	03/15/2014	Dent	Dent County Fire Protection District	Unknown	25
2014-03316-111508	03/15/2014	Dent	Dent County Fire Protection District	Unknown	30
2014-76409-095782	03/18/2014	Dent	SALEM FORESTRY	Arson	1.5
2014-03316-111510	03/18/2014	Dent	Dent County Fire Protection District	Debris	5
2014-03322-100982	03/21/2014	Dent	Lenox Rural Fire Department	Debris	1
2014-03331-095995	03/21/2014	Dent	MONTAUK RFD	Equipment	0.5
2014-03322-100983	03/22/2014	Dent	Lenox Rural Fire Department	Debris	21
2014-03331-096427	03/22/2014	Dent	MONTAUK RFD	Equipment	20
2014-03322-100984	03/22/2014	Dent	Lenox Rural Fire Department	Miscellaneous	12
2014-03322-100986	03/22/2014	Dent	Lenox Rural Fire Department	Miscellaneous	12
2014-03322-100987	03/22/2014	Dent	Lenox Rural Fire Department	Miscellaneous	6
2014-03316-111511	03/22/2014	Dent	Dent County Fire Protection District	Unknown	10
2014-10714-099572	03/22/2014	Dent	Licking Fire Dept.	Unknown	10
2014-03316-111512	03/24/2014	Dent	Dent County Fire Protection District	Debris	1
2014-03322-101062	03/25/2014	Dent	Lenox Rural Fire Department	Debris	34
2014-03322-101063	03/25/2014	Dent	Lenox Rural Fire Department	Miscellaneous	9
2014-03316-111515	03/26/2014	Dent	Dent County Fire Protection District	Unknown	0.25
2014-03316-111517	03/26/2014	Dent	Dent County Fire Protection District	Unknown	1
2014-03316-111520	03/28/2014	Dent	Dent County Fire Protection District	Debris	3
2014-03332-119614	03/28/2014	Dent	Jadwin Volunteer Fire Department	Debris	1
2014-03322-101064	03/30/2014	Dent	Lenox Rural Fire Department	Debris	2
2014-03316-111522	03/30/2014	Dent	Dent County Fire Protection District	Unknown	10
2014-03322-101065	03/31/2014	Dent	Lenox Rural Fire Department	Debris	1
2014-03322-101066	04/05/2014	Dent	Lenox Rural Fire Department	Debris	1

2014-03331-101302	04/11/2014	Dent	MONTAUK RFD	Unknown	8
2014-03316-111529	04/18/2014	Dent	Dent County Fire Protection District	Debris	0.75
2014-03322-102422	04/18/2014	Dent	Lenox Rural Fire Department	Debris	20
2014-03322-102423	04/18/2014	Dent	Lenox Rural Fire Department	Debris	5
2014-03332-119550	04/18/2014	Dent	Jadwin Volunteer Fire Department	Debris	1
2014-03316-111530	04/18/2014	Dent	Dent County Fire Protection District	Equipment	0.5
2014-03332-119530	04/19/2014	Dent	Jadwin Volunteer Fire Department	Debris	25
2014-03332-119551	04/19/2014	Dent	Jadwin Volunteer Fire Department	Debris	1
2014-03316-111528	04/20/2014	Dent	Dent County Fire Protection District	Debris	40
2014-03332-119510	04/20/2014	Dent	Jadwin Volunteer Fire Department	Debris	20
2014-10164-102843	04/20/2014	Dent	Timber Community Fire Protection District	Debris	20
2014-03332-119613	04/23/2014	Dent	Jadwin Volunteer Fire Department	Debris	1
2014-03322-103322	04/23/2014	Dent	Lenox Rural Fire Department	Unknown	5
2014-03316-111526	04/26/2014	Dent	Dent County Fire Protection District	Debris	1
2014-10164-105925	05/03/2014	Dent	Timber Community Fire Protection District	Arson	20
2014-03332-119615	05/03/2014	Dent	Jadwin Volunteer Fire Department	Debris	12
2014-03316-110466	05/03/2014	Dent	Dent County Fire Protection District	Equipment	2
2014-03322-106182	05/03/2014	Dent	Lenox Rural Fire Department	Miscellaneous	2
2014-00010-104862	05/03/2014	Dent	SALEM FORESTRY	Unknown	20
2014-03316-110464	05/04/2014	Dent	Dent County Fire Protection District	Debris	0.25
2014-03316-110465	05/04/2014	Dent	Dent County Fire Protection District	Debris	0.25
2014-03322-106183	05/06/2014	Dent	Lenox Rural Fire Department	Debris	3
2014-04718-106802	05/16/2014	Dent	Quad County Fire Protection District	Unknown	10
2014-03316-110463	05/18/2014	Dent	Dent County Fire Protection District	Debris	2
2014-10164-105926	05/19/2014	Dent	Timber Community Fire Protection District	Unknown	0.5
2014-03322-106184	05/20/2014	Dent	Lenox Rural Fire Department	Miscellaneous	1
2014-03316-110462	07/16/2014	Dent	Dent County Fire Protection District	Debris	0.1
2014-03316-110422	08/04/2014	Dent	Dent County Fire Protection District	Equipment	5
2014-03316-110423	08/04/2014	Dent	Dent County Fire Protection District	Equipment	1

2014-03316-110424	08/04/2014	Dent	Dent County Fire Protection District	Equipment	2
2014-03316-110445	08/04/2014	Dent	Dent County Fire Protection District	Not Reported	1
2014-03322-109046	08/04/2014	Dent	Lenox Rural Fire Department	Unknown	7
2014-03316-110222	08/06/2014	Dent	Dent County Fire Protection District	Debris	0.1
2014-03316-110447	08/06/2014	Dent	Dent County Fire Protection District	Not Reported	1
2014-03316-110449	08/06/2014	Dent	Dent County Fire Protection District	Not Reported	1
2014-03322-109047	08/06/2014	Dent	Lenox Rural Fire Department	Unknown	1
2014-03322-109048	08/06/2014	Dent	Lenox Rural Fire Department	Unknown	1
2014-03322-109049	08/06/2014	Dent	Lenox Rural Fire Department	Unknown	2
2014-03322-109246	08/26/2014	Dent	Lenox Rural Fire Department	Debris	2
2015-03322-117112	01/19/2015	Dent	Lenox Rural Fire Department	Debris	1
2015-03322-117113	01/19/2015	Dent	Lenox Rural Fire Department	Miscellaneous	1
2015-03322-117151	01/24/2015	Dent	Lenox Rural Fire Department	Debris	1
2015-03332-119790	01/24/2015	Dent	Jadwin Volunteer Fire Department	Debris	1
2015-03332-129468	01/24/2015	Dent	Jadwin Volunteer Fire Department	Debris	1
2015-03322-117751	01/28/2015	Dent	Lenox Rural Fire Department	Miscellaneous	1
2015-76409-117493	01/28/2015	Dent	SALEM FORESTRY	Miscellaneous	1
2015-03322-118691	02/15/2015	Dent	Lenox Rural Fire Department	Debris	1
2015-03322-122290	03/11/2015	Dent	Lenox Rural Fire Department	Miscellaneous	4
2015-76409-122452	03/20/2015	Dent	SALEM FORESTRY	Debris	25
2015-03332-129466	03/23/2015	Dent	Jadwin Volunteer Fire Department	Unknown	2
2015-03322-122291	03/30/2015	Dent	Lenox Rural Fire Department	Debris	10
2015-03322-122292	03/30/2015	Dent	Lenox Rural Fire Department	Debris	3
2015-03322-122297	04/06/2015	Dent	Lenox Rural Fire Department	Debris	1
2015-03331-121875	04/10/2015	Dent	MONTAUK RFD	Debris	1
2015-03322-122298	04/11/2015	Dent	Lenox Rural Fire Department	Debris	4
2015-03331-122030	04/11/2015	Dent	MONTAUK RFD	Debris	1
2015-76409-123470	04/16/2015	Dent	SALEM FORESTRY	Unknown	5
2015-03322-122299	04/17/2015	Dent	Lenox Rural Fire Department	Debris	1.5

2015-03322-122300	04/17/2015	Dent	Lenox Rural Fire Department	Debris	1.9
2015-03331-122250	04/17/2015	Dent	MONTAUK RFD	Debris	10
2015-03332-129467	04/17/2015	Dent	Jadwin Volunteer Fire Department	Debris	10
2015-76409-122450	04/17/2015	Dent	SALEM FORESTRY	Debris	1.5
2015-10164-123310	04/21/2015	Dent	Timber Community Fire Protection District	Equipment	5
2015-03322-122970	04/23/2015	Dent	Lenox Rural Fire Department	Debris	1
2015-03322-129912	10/20/2015	Dent	Lenox Rural Fire Department	Unknown	1
2015-03331-130591	11/20/2015	Dent	MONTAUK RFD	Debris	5
2015-03322-130792	11/24/2015	Dent	Lenox Rural Fire Department	Debris	3
2016-03322-132977	01/27/2016	Dent	Lenox Rural Fire Department	Miscellaneous	1
2016-03322-133188	02/20/2016	Dent	Lenox Rural Fire Department	Miscellaneous	7
2016-03322-133189	02/20/2016	Dent	Lenox Rural Fire Department	Miscellaneous	5
2016-10164-134014	03/05/2016	Dent	Timber Community Fire Protection District	Equipment	3
2016-76409-134140	03/05/2016	Dent	SALEM FORESTRY	Miscellaneous	2
2016-10164-134015	03/06/2016	Dent	Timber Community Fire Protection District	Debris	10
2016-03331-134571	03/17/2016	Dent	MONTAUK RFD	Debris	2
2016-03331-134572	03/17/2016	Dent	MONTAUK RFD	Debris	4
2016-10164-134733	03/17/2016	Dent	Timber Community Fire Protection District	Debris	0.25
2016-03322-134924	03/22/2016	Dent	Lenox Rural Fire Department	Debris	10
2016-03331-135215	04/02/2016	Dent	MONTAUK RFD	Unknown	6.87
2016-03322-135519	04/03/2016	Dent	Lenox Rural Fire Department	Miscellaneous	1
2016-03331-136191	04/15/2016	Dent	MONTAUK RFD	Debris	6.1
2017-03322-143813	12/29/2016	Dent	Lenox Rural Fire Department	Debris	3
2017-10164-145243	02/12/2017	Dent	Timber Community Fire Protection District	Debris	150
2017-03322-145256	02/13/2017	Dent	Lenox Rural Fire Department	Debris	1
2017-03322-145780	02/17/2017	Dent	Lenox Rural Fire Department	Debris	1
2017-03331-147597	02/17/2017	Dent	MONTAUK RFD	Debris	0.2
2017-03322-145781	02/19/2017	Dent	Lenox Rural Fire Department	Miscellaneous	1
2017-03331-147598	02/25/2017	Dent	MONTAUK RFD	Miscellaneous	0.3

2017-03331-158257	07/26/2017	Dent	MONTAUK RFD	Miscellaneous	1
2017-03322-160051	09/15/2017	Dent	Lenox Rural Fire Department	Debris	1
2017-03322-162071	11/14/2017	Dent	Lenox Rural Fire Department	Unknown	1
2017-03331-162011	11/25/2017	Dent	MONTAUK RFD	Unknown	35
2017-03322-162073	11/26/2017	Dent	Lenox Rural Fire Department	Unknown	10
2017-03322-163231	11/27/2017	Dent	Lenox Rural Fire Department	Debris	33
2017-03322-163234	11/28/2017	Dent	Lenox Rural Fire Department	Debris	19
2017-03322-163251	11/28/2017	Dent	Lenox Rural Fire Department	Debris	17
2017-03322-163252	11/28/2017	Dent	Lenox Rural Fire Department	Debris	30.4
2017-03322-163255	11/28/2017	Dent	Lenox Rural Fire Department	Debris	7.3
2017-03322-163271	11/28/2017	Dent	Lenox Rural Fire Department	Debris	11.4
2017-03322-163272	11/28/2017	Dent	Lenox Rural Fire Department	Debris	63
2017-03322-163317	11/28/2017	Dent	Lenox Rural Fire Department	Debris	4.5
2017-03322-163318	11/28/2017	Dent	Lenox Rural Fire Department	Debris	7
2017-03322-163319	11/28/2017	Dent	Lenox Rural Fire Department	Debris	7.6
2019-08102-178766	11/28/2017	Dent	Rolla Rural Fire Protection District	Unknown	164.27
2017-03322-163323	11/29/2017	Dent	Lenox Rural Fire Department	Miscellaneous	3
2017-03331-162773	12/03/2017	Dent	MONTAUK RFD	Debris	35.8
2017-03322-163391	12/04/2017	Dent	Lenox Rural Fire Department	Unknown	5
2017-03331-165211	12/20/2017	Dent	MONTAUK RFD	Unknown	27.25
2018-03322-176282	01/05/2018	Dent	Lenox Rural Fire Department	Debris	1.45
2018-03322-176283	03/02/2018	Dent	Lenox Rural Fire Department	Unknown	3.4
2018-03322-176284	03/06/2018	Dent	Lenox Rural Fire Department	Debris	8.33
2018-03322-176285	03/06/2018	Dent	Lenox Rural Fire Department	Miscellaneous	8.08
2019-08102-178642	03/10/2018	Dent	Rolla Rural Fire Protection District	Unknown	
2018-03322-176286	03/18/2018	Dent	Lenox Rural Fire Department	Debris	0.29
2018-03322-176287	03/22/2018	Dent	Lenox Rural Fire Department	Debris	2.89
2018-03322-176288	03/22/2018	Dent	Lenox Rural Fire Department	Miscellaneous	0.69
2018-03322-176289	03/24/2018	Dent	Lenox Rural Fire Department	Unknown	5.94



2018-03322-176853	04/12/2018	Dent	Lenox Rural Fire Department	Unknown	13.58
2018-03331-177575	04/17/2018	Dent	MONTAUK RFD	Debris	1.14
2018-03331-177576	04/20/2018	Dent	MONTAUK RFD	Debris	33.98
2018-03331-177574	04/29/2018	Dent	MONTAUK RFD	Debris	10.08
2018-03322-176854	05/01/2018	Dent	Lenox Rural Fire Department	Unknown	5.24
2019-03331-178311	03/16/2019	Dent	MONTAUK RFD	Debris	2.04
2019-03322-178348	03/17/2019	Dent	Lenox Rural Fire Department	Debris	1.86
2019-03332-178562	03/19/2019	Dent	Jadwin Volunteer Fire Department	Miscellaneous	0.48
2019-00000-178374	03/22/2019	Dent	MDC Forestry	Arson	42.18
2019-00000-178375	03/22/2019	Dent	MDC Forestry	Arson	42.18
2019-03332-178563	03/22/2019	Dent	Jadwin Volunteer Fire Department	Miscellaneous	162.06
2019-10164-178676	04/06/2019	Dent	Timber Community Fire Protection District	Campfire	17.98
2019-03332-178564	04/06/2019	Dent	Jadwin Volunteer Fire Department	Miscellaneous	57.63
2019-03332-178565	04/15/2019	Dent	Jadwin Volunteer Fire Department	Equipment	6.31
2020-03322-189922	02/02/2020	Dent	Lenox Rural Fire Department	Arson	1.49
2020-03322-190387	02/02/2020	Dent	Lenox Rural Fire Department	Arson	10.64
2020-03332-189986	02/02/2020	Dent	Jadwin Volunteer Fire Department	Miscellaneous	18.67
2020-03322-190035	02/23/2020	Dent	Lenox Rural Fire Department	Unknown	0.87
2020-10164-190147	03/06/2020	Dent	Timber Community Fire Protection District	Debris	1.82
2020-03322-190384	03/07/2020	Dent	Lenox Rural Fire Department	Debris	1.05
2020-03332-190285	03/07/2020	Dent	Jadwin Volunteer Fire Department	Unknown	23.18
2020-00000-190199	03/09/2020	Dent	MDC Forestry	Arson	16.59
2020-10164-190313	03/09/2020	Dent	Timber Community Fire Protection District	Arson	8.15
2020-10164-200527	03/29/2020	Dent	Timber Community Fire Protection District	Debris	4.49
2020-10164-200528	03/30/2020	Dent	Timber Community Fire Protection District	Arson	29.11
2020-03322-190385	04/07/2020	Dent	Lenox Rural Fire Department	Debris	0.21
2020-03322-190386	04/07/2020	Dent	Lenox Rural Fire Department	Debris	10.74
2020-03322-190475	04/08/2020	Dent	Lenox Rural Fire Department	Debris	
2020-00000-190453	04/09/2020	Dent	MDC Forestry	Power line	33.63

2020-10164-200529	04/09/2020	Dent	Timber Community Fire Protection District	Power line	24.96
2020-03322-190476	04/16/2020	Dent	Lenox Rural Fire Department	Miscellaneous	0.49
2020-03322-190491	04/20/2020	Dent	Lenox Rural Fire Department	Debris	0.32
2021-03322-261423	10/17/2020	Dent	Lenox Rural Fire Department	Smoking	0.51
2020-10164-241031	10/17/2020	Dent	Timber Community Fire Protection District	Unknown	64.46
2021-03322-261425	11/15/2020	Dent	Lenox Rural Fire Department	Unknown	0.97
2020-10164-241093	11/17/2020	Dent	Timber Community Fire Protection District	Structure	1.89

Source: Missouri Department of Conservation, Fire Report Search, <https://mdc12.mdc.mo.gov/Applications/MDCFIREReporting/Home/FireReportSearch>