

6 Appendix

A: References	6.2
B: Planning Process	6.6
C: Public Survey	6.37
D: Adoption Resolutions	6.54
E: Critical/Essential Facilities	6.65
F: MDC Wildfire Data Search	6.68

DRAFT

A: References

1. 2018 Missouri State Hazard Mitigation Plan, https://sema.dps.mo.gov/docs/programs/LRMF/mitigation/MO_Hazard_Mitigation_Plan2018.pdf
2. Missouri Hazard Mitigation Viewer, <http://bit.ly/MoHazardMitigationPlanViewer2018>
3. U.S. Dept. of Commerce, United States Census Bureau, <https://data.census.gov/cedsci/>
4. USGS, National Geologic Map Database, https://ngmdb.usgs.gov/Prodesc/proddesc_10014.htm
5. USACE, National Levee Database, <https://levees.sec.usace.army.mil/#/>
6. FEMA, Disaster Information, <https://www.fema.gov/disasters>
7. MDNR, Generalized Geology Map of Missouri - <https://dnr.mo.gov/document-search/generalized-geologic-map-missouri-pub2514/pub2514>
8. South Carolina College of Arts and Sciences, Hazards Vulnerability & Resiliency Institute, https://www.sc.edu/study/colleges_schools/artsandsciences/centers_and_institutes/hvri/index.php
9. FEMA Hazard Mitigation Grants, <https://www.fema.gov/openfema-data-page/hazard-mitigation-grants-v1>
10. Missouri Department of Elementary & Secondary Education, <https://apps.dese.mo.gov/MCDS/home.aspx?categoryid=1&view=2>
11. USDOT, Bridges & Structures, <https://www.fhwa.dot.gov/bridge/nbi/no10/county.cfm>
12. USFWS, Midwest Region Endangered Species, <https://ecos.fws.gov/ecp/>
13. MDC, Field Guide, Endangered, <https://nature.mdc.mo.gov/status/endangered>
14. MDC, Find Places to Go in MO, <https://mdc.mo.gov/discover-nature/places>
15. MDC, Missouri National Register Listings, <https://mostateparks.com/page/84436/missouri-national-register-listings>
16. Missouri Economic Research and Information Center, <https://meric.mo.gov/industry/business-locator> (Business Locator Tool) & <https://meric.mo.gov/media/pdf/rural-missouri-asset-mapping> (Rural Missouri Asset Mapping)
17. USDA, National Agricultural Statistics Service, https://www.nass.usda.gov/Quick_Stats/CDQT/chapter/2/table/1/state/MO/county/169/year/2017
18. Missouri Department of Economic Development, <https://ded.mo.gov/programs/business/missouri-works>
19. The Climate Explorer, <https://crt-climate-explorer.nemac.org/>
20. Missouri Department of Natural Resources, Dam and Reservoir Safety, <https://dnr.mo.gov/land-geology/dam-reservoir-safety>
21. Stanford University's National Performance of Dams Program, <http://npdp.stanford.edu/>

22. National Inventory of Dams, <https://nid.usace.army.mil/#/>
23. National Resources Conservation Service, <http://www.nrcs.usda.gov>
24. Missouri Spatial Data Information Service, <http://msdis.missouri.edu>
25. Maps of effects of drought, National Drought Mitigation Center (NDMC) located at the University of Nebraska in Lincoln, <http://www.drought.unl.edu/>
26. Historical drought impacts, National Drought Mitigation Center (NDMC) located at the University of Nebraska in Lincoln, <http://droughtreporter.unl.edu/>
27. Recorded low precipitation, NOAA Regional Climate Center, <http://www.hprcc.unl.edu>
28. Water shortages, Missouri's Drought Response Plan, Missouri Department of Natural Resources, <https://dnr.mo.gov/water/how-water/state-water/drought>
29. Populations served by groundwater by county, USGS-NWIS, <http://maps.waterdata.usgs.gov/mapper/index.html>
30. Missouri Department of Natural Resources, Census of Missouri Public Water Systems 2020, <https://dnr.mo.gov/document-search/2020-census-missouri-public-water-supplies>
31. Census of Agriculture, https://agcensus.library.cornell.edu/census_parts/2012-missouri/
32. USDA Risk Management Agency, Insurance Claims, <https://www.rma.usda.gov/Information-Tools/Summary-of-Business/Cause-of-Loss>, <https://www.rma.usda.gov/-/media/RMA/Maps/Total-Crop-Indemnity-Maps/Crop-Year-2021/041122map.ashx>
33. Natural Resources Defense Council, <http://www.nrdc.org/globalWarming/watersustainability/>
34. NOAA, Historical Palmer Drought Indices, <https://www.ncdc.noaa.gov/temp-and-precip/drought/historical-palmers/>
35. MO Office of Administration, Division of Budget & Planning, <https://oa.mo.gov/budget-planning/demographic-information/population-projections/2000-2030-projections>
36. U.S. Seismic Hazard Map, United States Geological Survey, <https://www.usgs.gov/natural-hazards/earthquake-hazards/earthquakes>
37. Impact of Earthquakes on the Central USA, http://www.cusec.org/documents/aar/NMSZ_CAT_PLANNING_SCENARIO.pdf
38. 6.5 Richter Magnitude Earthquake Scenario, New Madrid Fault Zone map, <https://iowageologicalsurvey.org/>
39. Probability of magnitude 5.0 or greater within 100 Years, United States Geological Survey, <https://www.usgs.gov/natural-hazards/earthquake-hazards>

40. USGS, Measuring the Size of an Earthquake, https://www.usgs.gov/faqs/how-are-earthquakes-recorded-how-are-earthquakes-measured-how-magnitude-earthquake-determined?qt-news_science_products=0#qt-news_science_products
41. USGS, Earthquake Hazard in the Heart of the Homeland, <https://pubs.usgs.gov/fs/2006/3125/>
42. Missouri Department of Insurance, <https://insurance.mo.gov/earthquake/>
43. Heat Index Chart & typical health impacts from heat, National Weather Service; National Weather Service Heat Index Program, <https://www.weather.gov/safety/heat-index>
44. Daily temperatures averages and extremes, High Plains Regional Climate Summary, https://hprcc.unl.edu/climate_extremes.php
45. Hyperthermia mortality, Missouri; Missouri Department of Health and Senior Service, <http://health.mo.gov/living/healthcondiseases/hyperthermia/pdf/hyper1.pdf>
46. Hyperthermia mortality by Geographic area, Missouri Department of Health and Senior Services, <http://health.mo.gov/living/healthcondiseases/hyperthermia/pdf/hyper2.pdf>
47. Missouri Department of Conservation Wildfire Data Search, <https://mdc12.mdc.mo.gov/Applications/MDCFireReporting/Home/FireReportSearch>
48. Statistics, Missouri Division of Fire Safety, <https://dfs.dps.mo.gov/>
49. National Statistics, US Fire Administration, <https://www.usfa.fema.gov/statistics/>
50. Fire/Rescue Mutual Aid Regions in Missouri, <https://dfs.dps.mo.gov/programs/resources/mutual-aid.php>
51. Forestry Division of the Missouri Department of Conservation, <https://mdc.mo.gov/your-property/fire-management>
52. National Fire Incident Reporting System (NFIRS), <https://dfs.dps.mo.gov/programs/resources/fire-incident-reporting-system.php>
53. University of Wisconsin Silvis Lab, <http://silvis.forest.wisc.edu/data/wui-change/>
54. FEMA Map Service Center, Digital Flood Insurance Rate Maps (DFIRM), <http://msc.fema.gov/portal>
55. EPA, How's My Waterway, <https://mywaterway.epa.gov/>
56. SEMA, Flood Insurance Administration—Repetitive Loss List
57. National Centers for Environmental Information, <http://www.ncdc.noaa.gov/stormevents/>
58. FEMA Data Visualization Tool, <https://www.fema.gov/data-visualization-floods-data-visualization>
59. Missouri Department of Natural Resources, <http://www.dnr.mo.gov/geology/geosrv/envgeo/sinkholes.htm>
60. Insider, <http://www.businessinsider.com/where-youll-be-swallowed-by-a-sinkhole-2013-3>
61. USGS, Sinkholes, <http://water.usgs.gov/edu/sinkholes.html>

62. USGS, Catastrophic Sinkhole Collapse in Missouri, <http://pubs.usgs.gov/fs/2007/3060/>
63. USGS, <https://www.usgs.gov/media/images/karst-map-conterminous-united-states-2020>
64. University of Florida, How to Spot a Sinkhole, <https://ufonline.ufl.edu/infographics/how-to-spot-a-sinkhole/>
65. FEMA 320, Taking Shelter from the Storm, 3rd edition, http://www.weather.gov/media/bis/FEMA_SafeRoom.pdf
66. Lightning Map, National Weather Service, <https://www.vaisala.com/sites/default/files/documents/WEA-MET-Annual-Lightning-Report-2020-B212260EN-A.pdf>
67. Death and injury statistics from lightning strikes, National Weather Service, <https://www.weather.gov/hazstat/>
68. Wind Zones in the U.S. map, FEMA, https://www.fema.gov/pdf/library/ism2_s1.pdf
69. Annual Windstorm Probability (65+knots) map U.S. 1980-1994, NSSL, http://www.nssl.noaa.gov/users/brooks/public_html/bigwind.gif
70. Hailstorm intensity scale, The Tornado and Storm Research Organization (TORRO), <https://www.torro.org.uk/research/hail/hscale>
71. National Severe Storms Laboratory – hail map, http://www.nssl.noaa.gov/users/brooks/public_html/bighail.gif
72. Enhanced F Scale for Tornado Damage, NWS, www.spc.noaa.gov/faq/tornado/ef-scale.html
73. Enhanced Fujita Scale’s damage indicators and degrees of damage table, NOAA Storm Prediction Center, www.spc.noaa.gov/efscale/ef-scale.html
74. Tornado Activity in the U.S. map (1950-2006), FEMA 320, Taking Shelter from the Storm, 3rd edition
75. Tornado Alley in the U.S. map, <http://tornadochaser.net/>
76. Midwest Regional Climate Center, <https://mrcc.purdue.edu/gismaps/cntytnorm.htm>
77. Wind chill chart, National Weather Service, <http://www.nws.noaa.gov/om/winter/windchill.shtml>
78. Average Number of House per year with Freezing Rain, American Meteorological Society. “Freezing Rain Events in the United States.” <http://ams.confex.com/ams/pdfpapers/71872.pdf>
79. National Levee Database, <https://levees.sec.usace.army.mil/#/>
80. FEMA Map Service Center for Flood Insurance Rate Maps and Flood Insurance Studies, www.fema.gov/portal; <https://www.fema.gov/fema-levee-resources-library>

B: Planning Process

HMPC Mailing list

Presiding Commissioner Daryl Griffin
Osage County
P.O. Box 826
205 East Main St.
Linn, MO 65051

Ron Hoffman Osage County EMD
205 East Main St.
Linn, MO 65051

Osage Co. Road and Bridge Dept.
523 Hwy 89 South
Linn, MO 65051

Fire Chief Ruben Wieberg
Argyle Vol. Fire Dept.
223 Erd St. P.O. Box 56
Argyle, MO 65001

Public Works Danny Kirsch
Chamois City Hall
200 S. Main St.
Chamois, MO 65024

Clerk Allen Gradel
City of Freeburg
PO BOX 121
Freeburg, MO 65035

Mayor Dwight Massey
City of Linn
1200 E Main St, PO Box 498
Linn, MO 65051

Chief of Police Richard Bray
Linn Police Dept.
1200 E Main St., PO Box 498
Linn, MO 65051

Assoc. Commissioner John Trenshaw
Osage County
P.O. Box 826
205 East Main St.
Linn, MO 65051

Road & Bridge Foreman Ron
Kempker
Osage County
205 East Main St.
Linn, MO 65051

Chairperson Ryan Davis
City of Argyle
PO BOX 22
Argyle, MO 65001

Mayor Elise Brochu
Chamois City Hall
200 S. Main St.
Chamois, MO 65024

Fire Chief Joe Rost
Chamois Vol. Fire Dept.
PO BOX 242
Chamois, MO 65024

Fire Chief Darryl Haller
Freeburg Comm. Fire Assoc.
PO BOX 10
Freeburg, MO 65035

Clerk Carrie Grellner
City of Linn
1200 E Main St, PO Box 498
Linn, MO 65051

Fire Chief Ron Hoffman
Linn Fire Prot. Dist.
210 W. Main St
Linn, MO 65051

Assoc. Commissioner Larry
Kleithermes
P.O. Box 826
205 East Main St.
Linn, MO 65051

Sherrif Michael Bonham
Osage County
106 E Main St. P.O. Box 619
Linn, MO 65051

Clerk Kym Brunnert
City of Argyle
PO BOX 22
Argyle, MO 65001

Clerk Michelle Stanley
Chamois City Hall
200 S. Main St.
Chamois, MO 65024

Chairperson Darryl Haller
City of Freeburg
PO BOX 121
Freeburg, MO 65035

Water and Sewer Supt. Todd Feeler
City of Freeburg
PO BOX 121
Freeburg, MO 65035

Water, Street & Utilities
Superintendent Larry Fredrich
City of Linn
1200 E Main St, PO Box 498
Linn, MO 65051

Mayor Emily Sommerer
City of Meta
101 S. Locust St., PO BOX 65
Meta, MO 65058

Clerk Diedra Buechter
City of Meta
101 S. Locust St., PO BOX 65
Meta, MO 65058

Fire Chief Kenneth Helton
Meta Fire & Rescue FPD
PO Box 125
Meta, MO 65058

Mayor Tammy Massman
City of Westphalia
PO BOX 36
Westphalia, MO 65085

Clerk Kerry Bax
City of Westphalia
PO BOX 36
Westphalia, MO 65085

Fire Chief Jim Roark
Westphalia Fire Prot. Dist.
PO BOX 55
Westphalia, MO 65085

Kim Sallin Osage County Health
Dept.
205 E. Main St., PO Box 533
Linn, MO 65051

EMD Rodney Frey
City of Chamois
107 W Third St.
Chamois, MO 65024

Ameren UE
P.O. Box 790098
St. Louis, MO 63179-0098

Three Rivers Electric Cooperative
PO BOX 918, 1324 E Main St.
Linn, MO 65051

Captain Corey J. Schoeneberg
Troop F
PO BOX 568
Jefferson City, MO 65102

MoDOT
1763 US-50
Linn, MO 65051

Socket Internet Services
Columbia, MO Office
2703 Clark Lane
Columbia, MO 65202

Mediacom Comm. Corp.
1922 Southridge Dr.
Jefferson City, MO 65109

Administrator Laci Tambke
Linn Oak Rehabilitation Center
196 Highway CC
Linn, MO 65051

Administrator Julie Heckman
Stonebridge Westphalia
1899 US Hwy 63
Westphalia, MO 65085

Melissa Wilding
American Red Cross
3230 Emerald Lane
Jefferson City, MO 65109

MO State Emergency Management
Agency
Floodplain Management Officer
2302 Militia Drive, PO Box 116
Jefferson City, MO 65102

U.S. Army Corps of Engineers
US Army Engineer District, St. Louis
Matt Shively
1222 Spruce Street
St. Louis, MO 63103-2822

FEMA Region VII
ATTN: Ken Sessa
11224 Holmes Rd
Kansas City, MO 64131-3626

U.S. Fish & Wildlife Service
Ecological Services Field Office
Karen Herrington, Field Supvr.
101 Park DeVille Drive, Suite A
Columbia, MO 65203-0057

Missouri Department of
Conservation
ATTN: Resource Science Division
2901 W. Truman Blvd., PO Box 180
Jefferson City, MO 65102

USDA, NRCS
Parkade Center, Suite 250
601 Business Loop 70 West
Columbia, MO 65203

Charter Communications
1015 Washington Square Center C
Washington, MO 63090

Dr. Shawn Strong, President
State Technical College of Missouri
One Technology Drive
Linn, MO 65051

Unterrified Democrat
300 E Main St.
Linn, MO 65051

Superintendent Lyle Best
Osage Co. R-I
614 S. Poplar St.
Chamois, MO 65024

Superintendent Bob James
Osage Co. R-II
1212 E Main St.
Linn, MO 65051

Superintendent Chuck Woody
Osage Co. R-III
143 E. Main
Westphalia, MO 65085

Capital Region Medical Clinic
916 E Main St.
Linn, MO 65051

Community Health Center
1016 E Main St.
Linn, MO 65051

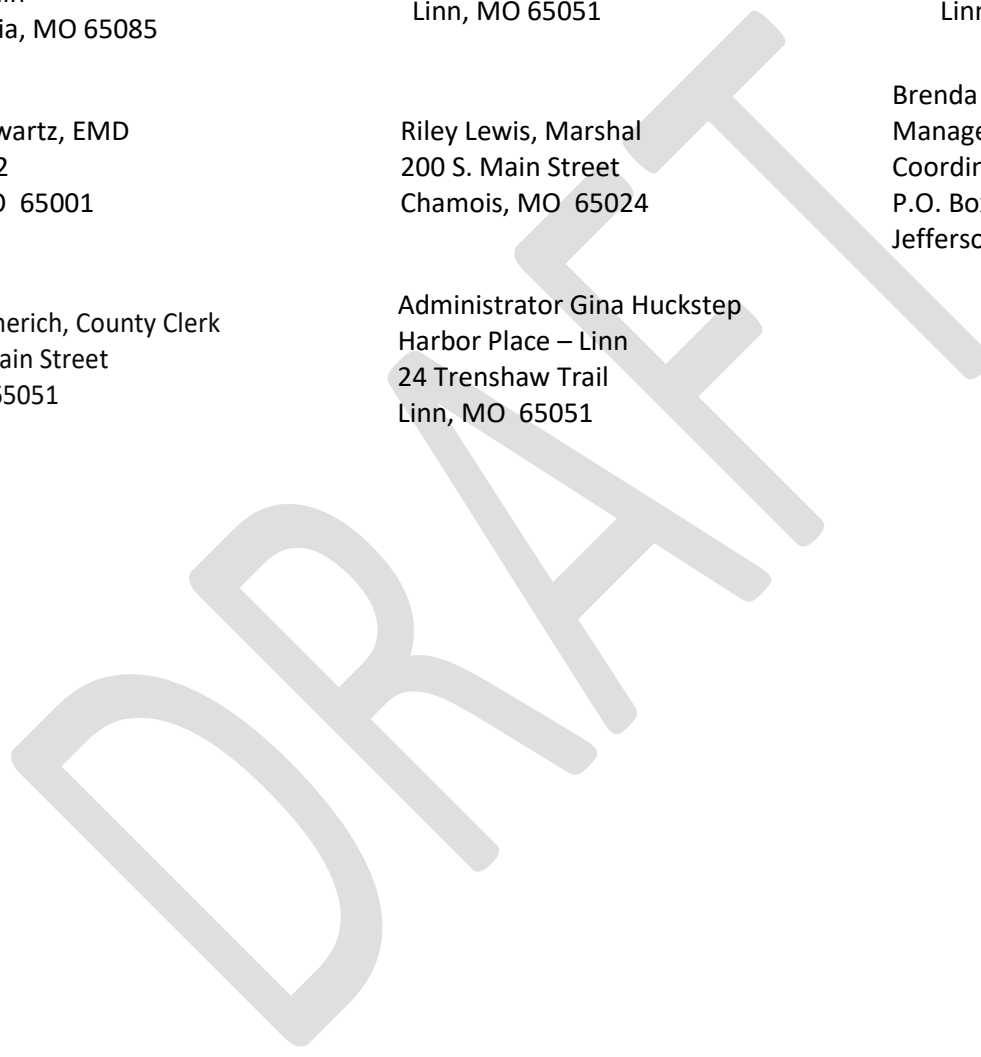
Derek Schwartz, EMD
P.O. Box 22
Argyle, MO 65001

Riley Lewis, Marshal
200 S. Main Street
Chamois, MO 65024

Brenda Gerlach, MO State Emergency
Management Agency Region F Area
Coordinator
P.O. Box 116
Jefferson City, MO 65102

Nicci Kammerich, County Clerk
106 East Main Street
Linn, MO 65051

Administrator Gina Huckstep
Harbor Place – Linn
24 Trenshaw Trail
Linn, MO 65051



MEMORANDUM

TO: Osage County Hazard Mitigation Planning Committee

FROM: Tammy Snodgrass, MRPC Environmental Programs Manager/Assistant Director
Patrick Stites, MRPC Environmental Programs Specialist

DATE: October 27, 2021

SUBJECT: Hazard mitigation planning meeting November 16, 2021

The Meramec Regional Planning Commission (MRPC) has been contracted by Osage County and the State Emergency Management Agency (SEMA) to review and update the multi-jurisdictional hazard mitigation plan for Osage County, its cities and school districts. The project is being funded by state and federal dollars with matching funds from Osage County. We need your help to successfully complete this project.

The county must submit an approved, updated hazard mitigation plan to SEMA and FEMA by December, 2022 in order to continue to be eligible for hazard mitigation grant funds and certain recovery funds after a natural disaster occurs. It is in every jurisdiction's best interest to participate in the review and update of this plan. Hazard mitigation funds are used for such projects as floodplain buyouts, burying electrical lines, tornado shelters for schools, etc.

A meeting of the Osage County Hazard Mitigation Planning Committee is scheduled for Tuesday, November 16 at 10:30 a.m. at the Osage County Courthouse in the County Commission Chambers located at 106 E Main St, Linn, MO. The focus of this meeting will be to review existing goals and action items and determine if any changes need to be made. In addition, the group will need to report on what action items have been accomplished and what mitigation activities have occurred since the plan was updated five years ago. This can include activities such as improvements to roads and bridges that were prone to flooding, new programs that have reduced risk to residents and/or businesses and new tornado shelters that have been constructed in the past five years. Additionally, we request that **each jurisdiction and school district bring a filled-out Hazard Mitigation Plan Questionnaire** (included). After the meeting we will answer questions and assist with filling out the questionnaire.

As the county, each city and school district are required to participate in the planning process and will be asked to formally approve and adopt the Phelps County Hazard Mitigation Plan, we strongly encourage you to participate in this committee or to send a representative who will convey your jurisdiction or department's needs for hazard mitigation as well as report on your hazard mitigation accomplishments. It is important to include representatives from emergency management offices, law enforcement, city/county officials, fire protection, road and bridge departments, utilities and public works, local health services, disaster relief volunteer services and other appropriate groups. If you are not able to attend, please send a representative from your organization. It is very important that we have good participation from all stakeholders in Osage County.

Thank you for your assistance in addressing hazard mitigation for Osage County. If you have any questions, contact me at (573) 265-2993, or via e-mail: tsnodgrass@meramecregion.org . I look forward to seeing you at the meeting.

PS

Enclosures: Meeting Agenda

Osage County
Multi-Jurisdictional Hazard Mitigation Plan Update
Planning Meeting

Tuesday, November 16, 2021 ~ 10:30 a.m.
County Commission Chambers, Osage County Courthouse

AGENDA

- I. Welcome/Introductions – Tammy Snodgrass, Assistant Director, Meramec Regional Planning Commission
- II. Hazard Mitigation Planning Purpose
- III. Grant Programs Linked to Approved Plan
- IV. Planning Tasks / Multi-jurisdictional Approach
- V. Participation Requirements
- VI. Public Involvement
- VII. Data Collection Questionnaires
- VIII. Discussion of Hazards
- IX. Critical Facilities
- X. Next Steps in the Planning Process
- XI. Set Next Meeting Date(s)

NOTICE OF PUBLIC MEETING

Date and time of posting:

Notice is hereby given that the **Osage County Hazard Mitigation Planning Committee** will meet at **10:30 a.m. on Tuesday, November 16, 2021** at the **Osage County Courthouse, County Commission Chambers, 106 E Main St, Linn, MO.**

The tentative agenda of this meeting includes:

- Welcome and Introductions
- Hazard Mitigation Planning Purpose
- Grant Programs Linked to Approved Plan
- Planning Tasks/Multi-Jurisdictional Approach
- Participation Requirements
- Public Involvement
- Data Collection Questionnaires
- Discussion of Hazards
- Critical Facilities
- Next Steps in the Planning Process
- Setting of Date and Time for Next Meeting
- Adjourn

Representatives of the news media may obtain copies of this notice by contacting:

Tamara Snodgrass
#4 Industrial Drive
St. James, MO 65559
(573) 265-2993

tsnodgrass@meramecregion.org

If you require any accommodations (i.e. qualified interpreter, large print, hearing assistance) in order to attend this meeting, please notify this office at 573-265-2993 no later than 48 hours prior to the scheduled commencement of the meeting.

**Osage County Hazard Mitigation Plan Review Meeting
November 16, 2021 ~ 10:30 a.m.**

Name	Representing	Email Address	Phone #	Address
① Melissa Wright	Osage County R-3 Schools	wrightm@fatimaComets.org	573-455-2375 573-308-9290	143 E Main St. Fatima Westphalia School District
① Michael Bickell	City of Linn	Michael.bickell@cityoflinn.com	573-897-2236	1200 E. Main St., Linn, MO 65051
① Larry Friedrich	City of Linn	lfriedrich@cityoflinn.com	573-897-2236	1200 E. Main St., Linn, MO 65051
① John Trenchaw	OSAGE COUNTY Assoc. Commissioner	JohnTrenchaw920@gmail.com	573 897 2139 415736806057	205 E MAIN ST LINN MO 65057
① DARRYL GRIFFIN	OSAGE CO. PRESIDING COMMISSIONER	griffindarryl@gmail.com	573-694-6027	205 E. MAIN P.O. BOX 826
① Larry Klieharmes	Assoc. Commissioner OSAGE CO.	larrykriet@gmail.com	(573) 619-3631	205 E Main St Linn MO 65051 P.O. Box 826
① Amy Ames	State Tech	amy.ames@statetechmo.edu	573-897-5224	One Technology Drive Linn, MO 65051
① Kyle Best	Osagecob-ISO	bestk@osagecob.com	573-763-5666	614 S. Poplar Chambers, MO 65024
① Ron Kempker	OSAGE COUNTY R-3	rd-bridge@yahoo.com	573-897-3919	523 Hwy 89S LINN, MO. 65051

Name	Representing	Email Address	Phone #	Address
① Ronald E Hoffman	Osage County EMD	director911@ @osagecountyma.com	573 897- 3507 3501	Po Box 192 Linn, Mo 65051
② Dena Smith	Osage Co. R-11	smithd@linn.k12. mo.us	573-897-4200	141 Wildcat Dr. Linn, MO 65051
③ Cliff Wilson	General Baptist Nursing Home Linn	c.wilson@gb-healthcare.com	573-821-3124	196 Hwy CC Linn Mo.
④ Deneva Gill	General Baptist Nursing Home	dmclendon@gb-healthcare.com	660-988-1980	196 Hwy CC Linn, MO
⑤ Travis Shaffer	Osage County Sheriff's Office	tshaffer@osagesheriff.org	573-897-3927 x803	106 E Main st Linn, MO 65051
⑥ H B Dodds	W D	hbdodds@wardpub.com	507-420-6557	1080 E. Jefferson 65051
⑦ Janice Frank	Interim Clerk to Comm.		573-897-2193	205 E Main Linn mo 65051
Patrick Shies	MRPC			
Kathryn Hawes	MRPC			
Tammy Snodgrass	MRPC			

For immediate release
Jan. 4, 2022

For more information, contact
Tammy Snodgrass at (573) 265-2993

MRPC begins holding meetings to update Osage County hazard mitigation plan

OSAGE COUNTY—Meramec Regional Planning Commission (MRPC) is working on updating the hazard mitigation plan for Osage County. The next meeting, which is open to the public, is scheduled for Feb. 8 at 10:30 a.m. at the Osage County Administrative Building, 205 E. Main St., Linn.

The first Osage County hazard mitigation planning meeting was held on Nov. 16, 2021 at the Administration Building. MRPC staff did a presentation on hazard mitigation and the process that the group would be going through to update the Osage County plan. Discussions included explanation that hazard mitigation planning is focused on reducing risk before disasters strike (burying electric lines, elevating homes in the floodplain) and sharing the county must have a current, updated plan to be eligible for some hazard mitigation grants.

The first draft of the revised plan must be submitted to SEMA by Dec. 8, 2022. Jurisdictions within the county, such as cities, the county itself, schools, fire departments and others, are asked to participate in the planning process, complete the questionnaire, review the revised plan and adopt the new plan. It was also discussed that a survey on hazard mitigation would be promoted throughout the county to get public input into the plan. That survey can be found and completed at <https://www.meramecregion.org/surveys/>.

If you have questions, please contact Tammy Snodgrass at MRPC at 573-265-2993 or by email at tsnodgrass@meramecregion.org.

Formed in 1969, MRPC is a voluntary council of governments serving Crawford, Dent, Gasconade, Maries, Osage, Phelps, Pulaski and Washington counties and their respective cities. Steve Vogt, representing the city of Belle, serves as MRPC chairman. A professional staff of 34, led by Executive Director Bonnie Prigge, offers technical assistance and services, such as grant preparation and administration, housing assistance, transportation planning, environmental planning, ordinance codification, business loans and other services to member communities.

To keep up with the latest MRPC news and events, visit the MRPC website at www.meramecregion.org or on Facebook at www.facebook.com/meramecregion/.

For immediate release
Feb. 1, 2022

For more information, contact
Tammy Snodgrass at (573) 265-2993

MRPC to hold public meeting for Osage County hazard mitigation plan

OSAGE COUNTY—Meramec Regional Planning Commission (MRPC) will be meeting with the Osage County hazard mitigation planning committee at 10:30 a.m. on Feb. 8, 2022, at the Osage County Administrative Building, 205 E. Main St., Linn, to update the county's hazard mitigation plan. The meeting is open to the public.

Hazard mitigation planning is focused on reducing risk before disasters strike. Activities such as burying electric lines, reduces damage during tornadoes and elevating homes in the floodplain help reduce damage and loss of life during natural disasters. Public input is necessary to truly understand the risks that could be facing the county. Additionally, the county must have a current, updated plan to be eligible for some hazard mitigation grants.

The first draft of the revised plan must be submitted to SEMA by Dec. 8, 2022. Jurisdictions within the county, such as cities, the county itself, schools, fire departments and others, are asked to participate in the planning process. Jurisdictions such as local governments and the school districts are required to complete questionnaires, review the revised plan and adopt the new plan. For those members of the public interested in providing input, a public survey can be found and completed at <https://www.meramecregion.org/surveys/>.

County-level hazard mitigation plans cover a five-year timeframe. Osage County's last plan was approved in June 2018 and can be found at <https://www.meramecregion.org/publications/>.

If you have questions, please contact Tammy Snodgrass at MRPC at 573-265-2993 or by email at tsnodgrass@meramecregion.org.

Formed in 1969, MRPC is a voluntary council of governments serving Crawford, Dent, Gasconade, Maries, Osage, Phelps, Pulaski and Washington counties and their respective cities. Steve Vogt, representing the city of Belle, serves as MRPC chairman. A professional staff of 34, led by Executive Director Bonnie Prigge, offers technical assistance and services, such as grant preparation and administration, housing assistance, transportation planning, environmental planning, ordinance codification, business loans and other services to member communities.

To keep up with the latest MRPC news and events, visit the MRPC website at www.meramecregion.org or on Facebook at www.facebook.com/meramecregion/.

MEMORANDUM

TO: Osage County Hazard Mitigation Planning Committee

FROM: Tammy Snodgrass, MRPC Environmental Programs Manager/Assistant Director
Patrick Stites, MRPC Environmental Programs Specialist

DATE: January 20, 2022

SUBJECT: Hazard mitigation planning meeting February 8, 2022

The next meeting of the Osage County hazard mitigation planning committee is scheduled for Tuesday, February 8, at 10:30 a.m. in the Osage County Commission Chambers located at 205 E. Main St. Linn, MO. The focus of this meeting will be to review pieces of the draft risk assessment for the county and review existing action items and determine what changes need to be made. A copy of a revised list of action items is attached for your review. In addition, the group will need to report on what action items have been accomplished and what mitigation activities have occurred since the plan was updated five years ago. This can include activities such as improvements to roads and bridges that were prone to flooding, new programs that have reduced risk to residents and/or businesses and new tornado shelters that have been constructed in the past five years. If you have data on damages from natural events that have occurred in the last five years, or information on hazard mitigation projects that have been accomplished in the past five years, please bring this and any other pertinent data with you to the meeting.

The Meramec Regional Planning Commission (MRPC) has been contracted by Osage County and the State Emergency Management Agency (SEMA) to review and update the multi-jurisdictional hazard mitigation plan for Osage County, its cities and school districts. The project is being funded by state and federal dollars with matching funds from Osage County. We need your help to successfully complete this project. If your jurisdiction has not completed and returned the data collection questionnaire, please do so at your earliest convenience.

The county must submit the first draft of an updated hazard mitigation plan to SEMA and FEMA by December 8, 2022 in order to continue to be eligible for some hazard mitigation grants, so it is in every jurisdiction's best interest to participate in the review and update of this plan. Hazard mitigation funds are used for such projects as floodplain buyouts, burying electrical lines, tornado shelters for schools, etc.

As the county, each city and school district are required to participate in the planning process and will be asked to formally approve and adopt the Osage County Hazard Mitigation Plan, we strongly encourage you to participate in this committee or to send a representative who will convey your jurisdiction or department's needs for hazard mitigation as well as report on your hazard mitigation accomplishments. It is important to include representatives from road and bridge, local planners, emergency management offices, law enforcement, city/county officials, fire protection, local health services, disaster relief volunteer services and other appropriate groups.

Thank you for your assistance in addressing hazard mitigation for Phelps County. If you have any questions, contact me at (573) 265-2993, extension 135 or via e-mail: pstites@merameregion.org. I look forward to seeing you at the meeting.

PS

Osage County
Multi-Jurisdictional Hazard Mitigation Plan Update
Planning Meeting

Tuesday, February 8, 2022 ~ 10:30 a.m.
Osage County Courthouse Courtroom

AGENDA

- I. Welcome/Introductions – Tammy Snodgrass, Assistant Director, Meramec Regional Planning Commission

- II. Brief Review

- III. Public Survey Update

- IV. Participation Requirements/Status

- V. Plan Update Format

- VI. Sample Results of Countywide Risk Assessment Update

- VII. Discuss Mitigation Action Updates – *(Which have been accomplished or had progress made; which are no longer high priority; which can be combined or eliminated)*

- VIII. Next Steps

- IX. Set Next Meeting Date(s)

NOTICE OF PUBLIC MEETING

Date and time of posting:

Notice is hereby given that the **Osage County Hazard Mitigation Planning Committee** will meet at **10:30 a.m.** on **Tuesday, February 8, 2022** at the **Osage County Commission Chambers, 205 E Main St, Linn, MO.**

The tentative agenda of this meeting includes:

- Welcome and Introductions
- Integration of Other Data, Reports, Studies, Plans
- Discussion of Goals and Objectives and Progress Made in Past Five Years
- Review and Prioritize Action Items
- Jurisdiction and School District Questionnaire Assistance
- Adjourn

Representatives of the news media may obtain copies of this notice by contacting:

Tamara Snodgrass
#4 Industrial Drive
St. James, MO 65559
(573) 265-2993
tsnodgrass@meramecregion.org

If you require any accommodations (i.e. qualified interpreter, large print, hearing assistance) in order to attend this meeting, please notify this office at 573-265-2993 no later than 48 hours prior to the scheduled commencement of the meeting.

OSAGE
~~Washington~~ County Hazard Mitigation Plan Review Meeting
 February 28, 2022 ~ 10:00 a.m.
 08

Name	Representing	Email Address	Phone #	Address
✓ Ron Hoffman	EMA	director911@osagecountyma.org	897-3561	
✓ Mike Bonham	Sheriff			
✓ Amy Ames	State Tech	amy.ames@statestetec.edu	573-897-5224	
✓ Kim Sallin	Health Department	Kim.Sallin@LPHA.MO.gov	573-897-3103	
Elizabeth Anderson	MU Extension	elizabethanderson@missouri.edu	573-897-2497 ext 353	
✓ Michael Bickell	Linn Police Dept.	Michael.bickell@cityoflinn.com	573-897-2236	
✓ LUKEFAHR PROBST	LINN POLICE DEPT.	lukefahr.probst@cityoflinn.com	573-897-2236	
✓ Andrea Rice	✓ Sheriff's Office Floodplain Mgmt	arice@osagesheriff.org	(573) 897-3921	
✓ #B Dadds	U-D.	hb.dadds@wauwpub.com	507-420-6557	

Name	Representing	Email Address	Phone #	Address
Larry Kliethames	Osage Co.	larrykliet@gmail.com	(573) 619-3631	205 East Main St P.O. Box 826 Linn MO 65051
DARRYL GRIFFIN	OSAGE CO	griffin.darryl@gmail.com	573-694-6027	205 E MAIN ST P.O. BOX 826 LINN MO 65051
John Trushaw	OSAGE CO.	JohnTrushaw920@gmail.com	5736806057	11
Tammy Snodgrass				
Kathryn Hawes				
Patrick Stiles				

From Last Plan Update

Goal 1: Reduce risks and vulnerabilities of people in hazard-prone areas through current technology, better planning and hazard mitigation activities.

Goal 2: Reduce the potential impact of natural disasters on new and existing properties and infrastructure and the local economy.

Goal 3: Promote education, outreach, research and development programs to improve the knowledge and awareness among the citizens and industry about hazards they may face, their vulnerability to identified hazards, and hazard mitigation alternatives that can reduce their vulnerabilities.

Goal 4: Strengthen communication and coordinate participation between public agencies, citizens, non-profit organizations, business, and industry to create a widespread interest in mitigation.

Goal 5: Establish priorities for reducing risks to the people and their property with emphasis on long-term and maximum benefits to the public rather than short-term benefit of special interests.

Goal 6: Secure resources for investment in hazard mitigation.

New Goals Accepted by Committee

Goal 1: Reduce the potential impact of natural disasters on the lives and livelihoods of the citizens of the county.

Goal 2: Reduce the potential impact of natural disaster to property, infrastructure, and the local economy.

Goal 3: Reduce the potential impact of natural disaster on the continuity of government and essential services.

From Last Plan Update		Revision Suggestions
1.1.3	Promote development and implementation of emergency plans by businesses by providing examples on EMD website and raising awareness through public and social media	<i>Complete. Remove. Emergency preparedness book – provided thru email, social media by EMD. EMA advertises and uses smart 911. Business continuity plan template available on EMA website.</i>
1.2.6	Monitor developments in data availability concerning the impact of levee failure, dam failure, tornados, sinkholes, land subsidence, and wildfire upon Osage County and all jurisdictions through local, state, and federal agencies for use in hazard mitigation planning.	<i>Revise to include all hazards possible in the jurisdiction.</i>
1.3.1	Provide information on tree trimming and dead tree removal programs to utility companies and local government.	<i>Complete. Remove. No local governments in planning area are responsible for utility lines. Three rivers and Ameren UE are already doing this.</i>
1.3.2 – goal 1	Continue to identify and prioritize potential road and bridge upgrades that would reduce danger to residents during occurrences of natural disasters.	Complete 4 road and bridge upgrade projects that would reduce danger to residents during occurrences of natural disasters as funding allows.
1.3.4 – goal 1	Disseminate information on the importance of and funding sources for storm shelters and tornado safe rooms near areas of high population densities (schools and large employers).	Construct storm shelters and tornado safe rooms near areas of high population densities (schools and large employers) as funding allows.
1.3.5 – goal 1	Plan to identify standing pools of water (zika virus) and increase community awareness.	<i>Complete. No cases of Zika in the since 2019. No cases ever in Missouri. Replace. Health Department will treat standing water pools resulting from flooding for mosquito abatement.</i>
2.1.2 – goal 3	Continue to evaluate and update emergency operation plans.	<i>Revise Annually EMD to coordinate with other public agencies have a meeting to evaluate and update emergency operation plans.</i>
2.1.8	Elevate County Road 275 due to flooding.	<i>Not complete. Falls under 1.3.2</i>
2.1.9 – goal 2	Elevate structures to be compliant with flood ordinance.	Elevate structures located in the flood plain to be compliant with local flood ordinances as funding allows.
2.1.10	Increase culvert size as replacements are installed.	<i>Combine with 2.1.11</i>
2.1.11 – goal 2	Add culverts in areas as needed.	Add new culverts and increase the size of replacement culverts to control stormwater in areas as needed.

2.2.1	Educate and raise awareness of residents, contractors, and cities on the dangers of floodplain development and the benefits of the National Flood Insurance Program.	<i>Complete. Remove.</i>
2.2.2 – goal 2	Continue to enforce flood damage prevention/floodplain management ordinances in compliance with NFIP requirements in cities.	<i>Keep. State requested.</i>
3.2.3 – goal 3	Encourage local jurisdictions to participate in efforts to identify, assess and prioritize hazard mitigation projects throughout the county.	County Commissioners will meet with municipal governments in the planning area annually to identify, assess, and prioritize hazard mitigation projects throughout the planning area by incorporating hazard mitigation into the long-range planning and development activities of each jurisdiction.
3.3.1	Participating jurisdictions should regularly re-evaluate hazard mitigation plan and merge with other community planning.	<i>Combine with 3.2.3. Competed through planning process.</i>
3.3.2	Continue to provide information through press releases, brochures, website and Facebook regarding adopted mitigation measures to keep public abreast of changes and/or new regulations, especially in regard to floodplain management.	<i>Combine with 6.2.2.</i>
3.3.3	Dam safety and maintenance awareness including public announcements/reminders	<i>Remove. Not high priority.</i>
3.3.4	Awareness campaign for well testing/protection	<i>Complete.</i>
4.2.1	Encourage meetings between EMD, city/county, and SEMA to familiarize officials with mitigation planning and implementation and budgeting for mitigation projects.	<i>This is accomplished through planning process.</i>
4.2.2	Continue to encourage the incorporation of mitigation into other planning document and planning activities such as comprehensive plans and capital improvement plans.	<i>Combine with 3.3.1</i>
5.1.1	Provide information to all communities on the benefits and costs of developing storm water management plans.	<i>Remove.</i>
5.2.1 – goal 2	Encourage local governments to purchase properties in the floodplain as funds become available and convert that land into public space/retention area.	Purchase properties in the floodplain to convert land into public space/recreation areas as funds allow.
5.2.2	Encourage communities to discuss zoning repetitive loss properties in the floodplain as open space.	<i>Combine with 5.2.1? Only city of Linn and Westphalia have zoning ordinances. Check with them.</i>
6.1.3	Work with state/local/federal agencies to include mitigation in all economic and community development projects.	<i>Combine with 3.3.1</i>
6.1.4	Provide information to jurisdictions on the benefits of budgeting for and implementing hazard mitigation projects.	<i>Combine with 6.2.1</i>
6.2.1 – goal 2	Provide information on the benefits of local governments implementing cost-share programs with private property owners for hazard mitigation projects that benefit the community as a whole	Provide information on the benefits of local governments budgeting for and implementing cost-share programs with private property owners for hazard mitigation projects that benefit the community as a whole. <i>County provides labor for installing new culverts but culvert must meet required size.</i>

6.2.2 – goal 1	Implement public awareness program about the benefits of hazard mitigation projects, both public and private through press releases, brochures, EMD website and Facebook.	Implement public awareness program about the benefits of adopted hazard mitigation projects, both public and private, through press releases, brochures, EMD website and Facebook including changes to mitigation policy to keep the public abreast of changes and/or new regulations.
6.3.1	Prioritize mitigation projects, based on cost-effectiveness and starting with those sites facing the greatest threat to life, health, and property.	<i>Accomplished through planning process. Complete</i>
6.3.2 – goal 3	Encourage businesses (e.g. pharmacies) to invest in generators.	Acquire generators for essential service providers as funding allows.

Some infrastructure and policy improvements common to mitigation plans

- Shelters and safe rooms
- Bridges and roads
- Generators
- Emergency communication systems
- Code development (building/fire/stormwater/debris removal)
- property upgrades (earthquake proofing, landscaping for flooding, etc.)

MEMORANDUM

TO: Osage County Hazard Mitigation Planning Committee

FROM: Tammy Snodgrass, MRPC Environmental Programs Manager/Assistant Director
Patrick Stites, MRPC Environmental Programs Specialist

DATE: August 29, 2022

SUBJECT: Hazard mitigation planning meeting September 22, 2022

The next meeting of the Osage County hazard mitigation planning committee is scheduled for Thursday, September 22, at 10:00 a.m. in the Osage County Commission Chambers located at 205 E. Main St. Linn, MO. The focus of this meeting will be to review and discuss all completed draft chapters of the hazard mitigation plan and discuss the formal adoption process for each jurisdiction. The draft of chapter 3 of the plan has already been sent out via email. As additional chapter drafts are completed, we will continue to send those out. As you spend time reviewing these drafts it is very important that you document those hours spent and submit in-kind match forms so that we can get those hours counted. If you have comments or corrections, please feel free to send those over to me via email and I will get those addressed.

The Meramec Regional Planning Commission (MRPC) has been contracted by Osage County and the State Emergency Management Agency (SEMA) to review and update the multi-jurisdictional hazard mitigation plan for Osage County, its cities and school districts. The project is being funded by state and federal dollars with matching funds from Osage County. We need your help to successfully complete this project.

All jurisdictions must formally adopt the plan document prior to submittal to be included in the plan. The first draft of the updated hazard mitigation plan must be submitted to SEMA and FEMA by December 8, 2022 in order to continue to be eligible for some hazard mitigation grants, so it is in every jurisdiction's best interest to participate in the review and update of this plan. Hazard mitigation funds are used for such projects as floodplain buyouts, burying electrical lines, tornado shelters for schools, etc.

As the county, each city and school district are required to participate in the planning process and will be asked to formally approve and adopt the Osage County Hazard Mitigation Plan, we strongly encourage you to participate in this committee or to send a representative who will convey your jurisdiction or department's needs for hazard mitigation as well as report on your hazard mitigation accomplishments. It is important to include representatives from road and bridge, local planners, emergency management offices, law enforcement, city/county officials, fire protection, local health services, disaster relief volunteer services and other appropriate groups.

Thank you for your assistance in addressing hazard mitigation for Osage County. If you have any questions, contact me at (573) 265-2993, extension 135 or via e-mail: pstites@merameregion.org. I look forward to seeing you at the meeting.

PS

Osage County
Multi-Jurisdictional Hazard Mitigation Plan Update
Planning Meeting

Tuesday, September 22, 2022 ~ 10:00 a.m.
Osage County Commission Chambers

AGENDA

- I. Welcome/Introductions – Tammy Snodgrass, Assistant Director, Meramec Regional Planning Commission

- II. Brief Review

- III. Participation Requirements/Status

- IV. Review and Discussion on Draft Chapters

- V. Plan Maintenance

- VI. Adoption Process

- VII. Next Steps

- VIII. Adjourn

NOTICE OF PUBLIC MEETING

Date and time of posting:

Notice is hereby given that the **Osage County Hazard Mitigation Planning Committee** will meet at **10:00 a.m. on Thursday, September 22, 2022**, at the **Osage County Commission Chambers, 205 E Main St, Linn, MO.**

The tentative agenda of this meeting includes:

- Welcome and Introductions
- Brief Review
- Participation Requirements
- Review and Discussion on Draft Chapters
- Plan Maintenance
- Adoption Process
- Next Steps
- Adjourn

Representatives of the news media may obtain copies of this notice by contacting:

Tamara Snodgrass
#4 Industrial Drive
St. James, MO 65559
(573) 265-2993
tsnodgrass@meramecregion.org

If you require any accommodations (i.e. qualified interpreter, large print, hearing assistance) in order to attend this meeting, please notify this office at 573-265-2993 no later than 48 hours prior to the scheduled commencement of the meeting.

Osage County
~~Washington County~~ Hazard Mitigation Plan Review Meeting
 September 22, 2022 ~ 10:00 a.m.

Name	Representing	Email Address	Phone #	Address
Amy Ames	State Tech	amy.ames@statetechmo.edu	573-897-5224	One Technology Dr. Linn, MO 65051
Rox Kempke	R & B	rd_bridges@yahoo.com	897-3919	523 Hwy 895 Linn, MO 65051
Lori Clenney	R + B	"	"	"
John Treushaw	Associate Commissioner		897-2139	205 MAIN Linn MO 65051
JARZYL GRIFFIN	OSAGE	jdann1griffin@gmail.com	"	" "
Larry Klithermas	Western Dist. Commissioner	larryklit@gmail.com	(573) 897-2139	205 East Main Linn, MO 65051
HB Dodds	U.D.	hbodds@wardpub.com	507-420-6557	1030 E. Jefferson Linn
Ron Hoffman	EMU			
Patrick Stiles	MRPC			

Name	Representing	Email Address	Phone #	Address
Kathryn Hawes	MRPC			
Tommy Snodgrass	MRPC			

For immediate release
October 6, 2022

For more information, contact
Tammy Snodgrass at (573) 265-2993

Public comment being accepted on Osage County Hazard Mitigation Plan until Oct. 31

OSAGE COUNTY—Public comment is being accepted until Oct. 31, 2022, on the Osage County Hazard Mitigation Plan. The plan update is available for review on Meramec Regional Planning Commission’s website, <http://www.meramecregion.org/publications/>. The 2022 plan update is located under the Hazard Mitigation Plans by county along with the county’s approved 2018 plan. A hard copy of the plan is also available at the Osage County Courthouse in the county clerk’s office.

The purpose of the plan is to reduce or eliminate long-term risk to people and property from natural hazards. It is required that the county have this plan in place in order to be eligible for several Federal Emergency Management Agency grant programs.

Several entities participated in the planning process to update the plan, including Osage County, the cities of Argyle, Chamois, Freeburg, Linn, Meta and Westphalia, as well as Osage County R-I School District, Osage County R-II School District, Osage County R-III School District, State Technical College of Missouri, Missouri University Extension, The Unterrified Democrat and General Baptist Nursing Home.

The Meramec Regional Planning Commission (MRPC) facilitated focus group meetings and assisted these entities in developing the plan. Following a public comment period, a final draft will be created and sent to FEMA and SEMA for review and approval.

If you need assistance locating the plan or have questions, please contact Tammy Snodgrass at MRPC at 573-265-2993 or by email at tsnodgrass@meramecregion.org.

Formed in 1969, MRPC is a voluntary council of governments serving Crawford, Dent, Gasconade, Maries, Osage, Phelps, Pulaski and Washington counties and their respective cities. Steve Vogt, representing the city of Belle, serves as MRPC chairman. A professional staff of 34, led by Executive Director Bonnie Prigge, offers technical assistance and services, such as grant preparation and administration, housing assistance, transportation planning, environmental planning, ordinance codification, business loans and other services to member communities.

To keep up with the latest MRPC news and events, visit the MRPC website at www.meramecregion.org or on Facebook at www.facebook.com/meramecregion/.

Mailing list for surrounding jurisdictions:

Mayor Dave Lafferty
Bourbon City Hall
P. O. Box 164
Bourbon, MO 65441

Mayor Cody Leathers
Cuba City Hall
PO Box K
Cuba, MO 65453

Chairman Jared West
Village of Leasburg
PO Box 39
Leasburg, MO 65535

Presiding Commissioner Leo Sanders
Crawford County Courthouse
PO Box AS
Steelville, MO 65565

Mayor John Terry Beckham
Steelville City Hall
PO Box M
Steelville, MO 65565

Mayor Dennis Watz
Sullivan City Hall
210 W. Washington
Sullivan, MO 63080

Superintendent Dr. Kyle Gibbs
Crawford Co. R-I School District
1444 Old Hwy 66
Bourbon, MO 65441

Superintendent Dr. Curt Groves
Crawford Co. R-II School District
#1 Wildcat Pride Dr.
Cuba, MO 65453

Superintendent Christina Hess
Steelville R-III District
P.O. Box 339
Steelville, MO 65565

Dr. Jana Thornsberry, Supt.
Sullivan School District
138 Taylor St.
Sullivan, MO 63080

Superintendent Ray Forshee
Bellevue R-3 School District
27431 Highway 32
Bellevue, MO 63623

Superintendent Adam Portell
Iron County C-4 School District
35 Highway 49
Viburnum, MO 65566

Jim Scaggs, Presiding Commissioner
Iron County Courthouse
PO Box 42
Ironton, MO 63650

Annapolis City Hall
204 School Street
Annapolis, MO 63620

Roy Carr, Mayor
City of Arcadia
PO Box 86
Arcadia, MO 63621

Village of Des Arc
PO Box 207
Des Arc, MO 63636

Robert Lourwood, Mayor
City of Ironton
123 N. Main Street
Ironton, MO 63650

City of Pilot Knob
PO Box 188
Pilot Knob, MO 63663

Johnny Setzer, Mayor
City of Viburnum
PO Box 596
Viburnum, MO 65566

Superintendent Brian Beard
Arcadia Valley R-II School District
750 Park Drive
Ironton, MO 63650

Superintendent Don Wakefield
South Iron R-I School District
210 School Street
Annapolis, MO 63620

Tim Brinker, Presiding Commissioner
Franklin County Courthouse
400 E Locust
Union, MO 63084

Superintendent Jennifer Kephart
School District of Washington
220 Locust Street
Washington, MO 63090

Superintendent Scott Hayes
Union R-XI School District
P.O. BOX 440
Union, MO 63084

Shelley Smythe, City Clerk
Gerald City Hall
106 East Fitzgerald Ave.
Gerald, MO 63037

Don Stolberg, City Administrator
St. Clair City Hall
#1 Paul Parks Drive
St. Clair, MO 63077

Berger City Hall
404 Rosalie Avenue
Berger, MO 63014

Administrator Rhonda Huffman
Hillside Living Center
10109 Restoration Circle
Mineral Point, MO 63660

Superintendent Josh Hoener
New Haven School District
100 Park Drive
New Haven, MO 63068

Superintendent Kathy Vandegriffe
Strain-Japan School District
4640 Highway H
Sullivan, MO 63080

Sam Richards, Mayor
City of Festus
711 West Main
Festus, MO 63028

Mike Osher, Mayor
130 Mississippi Avenue
Crystal City, MO 63019

Mayor Phil Stang
City of Kimmswick
PO Box 27
Kimmswick, MO 63053

Kathleen Trentmann, City
Administrator
New Haven City Hall
101 Front Street
New Haven, MO 63068

Jonathan Zimmerman, City
Administrator
Union City Hall
10 E. Locust Street
Union, MO 63084

Oak Grove Village City Hall
260 James Street
Sullivan, MO 63080

Superintendent Jenny Ulrich
Lonedell R-XIV School District
7466 Hwy FF
Lonedell, MO 63060

Superintendent Jeannie Jenkins
Spring Bluff R-XV School District
9374 Highway 185
Sullivan, MO 63080

Dennis Gannon, County Executive
Jefferson County Admin. Center
729 Maple Street, Suite G30
Hillsboro, MO 63050

Ron Counts, Mayor
City of Arnold
2101 Jeffco Boulevard
Arnold, MO 63010

Stephanie Haas, Mayor
City of Pevely
401 Main Street
Pevely, MO 63070

Rob Kiczenski, Mayor
City of Byrnes Mill
141 Osage Executive Circle
Byrnes Mill, MO 63051

Steve Roth, City Administrator
Pacific City Hall
300 Hoven Drive
Pacific, MO 63069

Darren Lamb, City Administrator
Washington City Hall
405 Jefferson Street
Washington, MO 63090

Village of Parkway
1361 Parkway Drive
St. Clair, MO 63077

Dr. Carrie Schwierjohn
Meramec Valley R-III School District
126 N Payne Street
Pacific, MO 63069

Superintendent Kyle Kruse
St. Clair R-XIII School District
905 Bardot Street
St. Clair, MO 63077

Buddy Russell, Mayor
City of Hillsboro
P.O. Box 19
Hillsboro, MO 63050

Mayor Clayton Henry
City of De Soto
17 Boyd Street
De Soto, MO 63020

Bill Haggard, Mayor
City of Herculaneum
#1 Parkwood Court
Herculaneum, MO 63048

Chairman
Village of Cedar Hill Lakes
PO BOX 64
Cedar Hill, Missouri 63016

Superintendent Jennifer Hecktor
Northwest R-I School District
4290 Gravois Rd
House Springs, MO 63051

Superintendent Dr. Paul Fregeau
Fox C-6 School District
745 Jeffco Boulevard
Arnold, MO 63010

Superintendent Jason King
Windsor C-1 School District
6208 US Highway 61-67
Imperial, MO 63052

Superintendent Johnathon Isaacson
Hillsboro R-3 School District
5 Ridgewood Drive
Hillsboro, MO 63050

Superintendent Matt Zoph
Grandview R-II School District
11470 Highway C
Hillsboro, MO 63050

Superintendent Nichole Ruess
Festus R-VI School District
1515 Mid Meadow Lane
Festus, MO 63028

Superintendent Clint Johnston
Jefferson R-VII School District
1250 Dooling Hollow Rd
Festus, MO 63028

Superintendent Matthew
Holdinghausen
Crystal City 47 School District
1100 Mississippi Avenue
Crystal City, MO 63019

Superintendent Clinton Freeman
Dunklin R-5 School District
497 Joachim Avenue
Herculaneum, MO 63048

Superintendent Dr. Josh Isaacson
DeSoto 73 Public School District
610 Vineland School Road
De Soto, MO 63020

Superintendent Amanda Spurgin
Sunrise R-IX School District
4485 Sunrise School Road
De Soto, MO 63020

Harold Gallaher, Presiding Comm.
St. Francois County Courthouse
1 West Liberty Street
Annex Building, Suite 301
Farmington, Missouri 63640

Erik Schonhardt, Mayor
City of Bonne Terre
118 N. Allen Street
Bonne Terre, MO 63628

David Shaw, Mayor
City of Desloge
300 North Lincoln Street
Desloge, MO 63601

Stacey Easter, Mayor
City of Park Hills
9 Bennett Street
Park Hills, MO 63601

City of Leadington
12 Weir Street
Leadington, MO 63601

Ed Austin, Mayor
City of Leadwood
708 Bank Street
Leadwood, MO 63653

City of Iron Mountain Lake
591 N. Lakeshore Drive
Bismarck, MO 63624

Larry Forsythe, Mayor
City of Farmington
564 Burks Street
Farmington, MO 63640

Seth Redford, Mayor
City of Bismarck
PO BOX 27
Bismarck, MO 63624

Superintendent Kathryn Bockman
North St. Francois County R-I
300 Berry Road
Bonne Terre, MO 63628

Superintendent Kevin Coffman
West St. Francois County R-IV
1124 Main Street
Leadwood, MO 63653

Superintendent Ashley Mcmillian
Central R-3 School District
200 High Street
Park Hills, MO 63601

Superintendent Michael Silvy
Bismarck R-V School District
PO BOX 257
Bismarck, MO 63624

Superintendent Matthew Ruble
Farmington R-7 School District
510 S Franklin St
Farmington, MO 63640

Water/Sewer Supt. Dave Douglas
City of Potosi
121 East High St.
Potosi, MO 63664

Natural Gas Supt. Sam Johnson
City of Potosi
121 East High St.
Potosi, MO 63664

Presiding Commissioner Dave
Sansegraw
Washington County
102 N. Missouri
Potosi, MO 63664

Assoc. Commissioner Doug Short
Washington County
102 N. Missouri
Potosi, MO 63664

Assoc. Commissioner Cody Brinley
Washington County
102 N. Missouri
Potosi, MO 63664

Clerk Jeanette Allen
Washington County
102 N. Missouri
Potosi, MO 63664

Sheriff Zach Jacobsen
Washington Co. Sherriff's Office
116 W High St.
Potosi, MO 63664

EMD Nicholas Branson
116 West High Street
Potosi, MO 63664

Washington Co. Highway Dept.
10629 Midwest Rd.
Mineral Point, MO 63660

Chairperson John Robinson III
City of Caledonia
PO BOX 100
Caledonia, MO 63631

Clerk Debra Bay
City of Caledonia
PO BOX 100
Caledonia, MO 63631

Maintenance/Sewer Michael Green
City of Caledonia
PO BOX 100
Caledonia, MO 63631

Fire Chief Chuck Hampton
Caledonia Fire Prot. Dist.
PO BOX 30
Caledonia, MO 63631

Mayor Jay Horton
City of Irondale
PO BOX 53
Irondale, MO 63648

Clerk Amber Forshee
City of Irondale
PO BOX 53
Irondale, MO 63648

Marty O'Neial
Water/Street/Waste Supt.
City of Irondale
PO BOX 53
Irondale, MO 63648

Fire Chief Ryan Hardy
Irondale Fire Prot. Dist.
PO BOX 121
Irondale, MO 63648

MO State Emergency Management
Agency – Hank Voelker
Region C Rural Area Coordinator
2302 Militia Drive, PO Box 116
Jefferson City, MO 65102

EMD Ryan Hardy
City of Irondale
PO BOX 121
Irondale, MO 63648

Chairperson Tom Degonia
City of Mineral Point
701 State St. Box 127
Mineral Point, MO 63660

Clerk Tina Hammers
City of Mineral Point
701 State St. Box 127
Mineral Point, MO 63660

Water/Sewer Manager
Paula Williams
City of Mineral Point
701 State St. Box 127
Mineral Point, MO 63660

EMD
City of Mineral Point
701 State St. P.O. Box 127
Mineral Point, MO 63660

Mayor Joseph Blount
City of Potosi
121 East High St.
Potosi, MO 63664

Clerk Brenda Smith
City of Potosi
121 East High St.
Potosi, MO 63664

Street Supt. Martin Lawson
City of Potosi
121 East High St.
Potosi, MO 63664

EMD Doris Coffman
City of Potosi
121 East High St.
Potosi, MO 63664

Fire Chief Roger LaChance
Potosi Fire Prot. Dist.
PO BOX 338
Potosi, MO 63664

Chief of Police Michael Gum
Potosi Police Dept.
1 Police Plaza
Potosi, MO 63664

Fire Chief Bob Haworth
Belgrade Vol. Fire Dept.
PO Box 71
Belgrade, MO 63622

Bryan Nicholson
Washington Co. Memorial Hospital
300 Healthway Dr.
Potosi, MO 63660

Captain Ryan A Burckhardt
Troop C
891 Technology Drive
Weldon Spring, MO 63304

Administrator Karen Veach
South Haven Residential
10462 Airport Rd.
Mineral Point, MO 63660

American Red Cross
10195 Corporate Square Dr.
Creve Coeur, MO 63132

FEMA Region VII
ATTN: Ken Sessa
11224 Holmes Rd
Kansas City, MO 64131-3626

USDA, NRCS
Parkade Center, Suite 250
601 Business Loop 70 West
Columbia, MO 65203

Dr. Lee Ann Wallace, Superintendent
Kingston K-14
10047 Diamond Rd.
Cadet, MO 63630

Dr. Michael Silvy, Superintendent
Valley R-VI
1 Viking Dr.
Caledonia, MO 63631

Fire Chief David Hoffmann Jr.
Richwoods Fire Prot. Dist.
P.O. Box 124
Richwoods, MO 63071

Ameren UE
P.O. Box 790098
St. Louis, MO 63179-0098

MoDOT
10681 E HWY E
Potosi, MO 63630

Administrator Melissa Smith
Potosi Manor
307 MO-21
Potosi, MO 63664

MO State Emergency Management
Agency
Floodplain Management Officer
2302 Militia Drive, PO Box 116
Jefferson City, MO 65102

U.S. Fish & Wildlife Service
Ecological Services Field Office
Karen Herrington, Field Supvr.
101 Park DeVille Drive, Suite A
Columbia, MO 65203-0057

CenturyLink
828 E High St. #14
Potosi, MO 63664

Superintendent Alex McCaul
Potosi R-III
400 N. Mine
Potosi, MO 63664

Shawnee Douglas Administrator
Washington Co. Health Dept.
520 Purcell Dr.
Potosi, MO 63664

Crawford Electric Cooperative
10301 N. Service Rd.
PO BOX 10
Bourbon, MO 65441

Socket Internet Services
202 W Breton St.
Potosi, MO 63664

Administrator Suzanne Mayfield
Georgian Gardens Rehab
1 Georgian Gardens Dr.
Potosi, MO 63664

U.S. Army Corps of Engineers
US Army Engineer District, St. Louis
Matt Shively
1222 Spruce Street
St. Louis, MO 63103-2822

Missouri Department of
Conservation
ATTN: Resource Science Division
2901 W. Truman Blvd., PO Box 180
Jefferson City, MO 65102

Independent Journal
119 E High St. P.O. Box 340
Potosi, MO 63664

Superintendent Lindell Conway
Richwoods R-VII
10788 State Hwy A
Richwoods, MO 63071

Meramec Regional Planning Commission
#4 Industrial Drive
St. James, MO 65559

Osage County
Hazard
Mitigation Plan is
Ready for Review!

10/05/22

Attention Members of the Osage County Hazard Mitigation Planning Committee and neighboring jurisdictions :

The first draft of the Osage County Hazard Mitigation Plan is now available for review on the MRPC website – <http://www.meramecregion.org/publications/>. A hard copy of the draft document is being made available at the Osage County Clerk’s Office for public viewing as well. Please take some time to review the planning document, especially sections that have specifics regarding your jurisdiction. The public comment period will be open until October 31, 2022. Please notify us no later than **October 31, 2022** with any recommended changes or corrections. Contact Tammy Snodgrass at (573) 265 -2993 or via email at tsnodgrass@meramecregion.org.

C: Public Survey

Public Survey: Osage County

Multi-jurisdictional Hazard Mitigation Plan

The federal government requires all states and local governments to have hazard mitigation plans approved by FEMA that are consistent with the Disaster Mitigation Act of 2000. Approved mitigation plans are required to maintain eligibility for certain types of federal Hazard Mitigation Assistance Grants.

A planning committee comprised of representatives from Osage County, the incorporated cities, and the public school districts is currently developing an update to the comprehensive Osage County Multi-jurisdictional Hazard Mitigation Plan with a strategy to reduce the vulnerability of people and property in the planning area to the impacts of hazards and to remain eligible for mitigation funding programs from FEMA.

One of the key components of a hazard mitigation plan is public input during the planning process. The planning committee will be evaluating information on the hazards that impact each jurisdiction within Osage County. The committee is seeking your input on the hazards that will be evaluated as well as your opinions on the types of activities that should be considered to reduce future impacts. Your comments will be considered by your community's representatives on the planning committee as the plan is developed. Please take a few moments to answer the following questions. Thank you for your participation.

1. Please select your jurisdiction from the list. You may only select one jurisdiction for each survey completed. If you belong to more than one jurisdiction in this list, please complete multiple surveys.

- | | |
|--|---|
| <input type="checkbox"/> Unincorporated Osage County | <input type="checkbox"/> City of Westphalia |
| <input type="checkbox"/> City of Chamois | <input type="checkbox"/> Osage County R-I School District |
| <input type="checkbox"/> Village of Freeburg | <input type="checkbox"/> Osage County R-II School District |
| <input type="checkbox"/> City of Linn | <input type="checkbox"/> Osage County R-III School District |
| <input type="checkbox"/> City of Meta | |

2. The hazards addressed in the Multi-jurisdictional Hazard Mitigation Plan Update are listed below. Please indicate your opinion on the likelihood for each hazard to impact YOUR JURISDICTION (identified above). **Please rate EACH hazard 1 through 4 as follows:**

1 = Unlikely, 2 = Occasional, 3 = Likely, 4 = Highly Likely

- | | | |
|--------------------------|-----------------------------------|---|
| ___ Dam Failure | ___ Flooding (Riverine and Flash) | ___ Severe Thunderstorms Including High Winds, Hail and Lightning |
| ___ Drought | ___ Land Subsidence / Sinkholes | |
| ___ Earthquakes | ___ Levee Failure | ___ Tornado |
| ___ Extreme Temperatures | ___ Severe Winter Weather | ___ Wildfires |

3. Please indicate your opinion on the potential magnitude of each hazard’s impact on YOUR JURISDICTION (identified above). **Please rate EACH hazard 1 through 4 as follows:**

1 = Negligible, 2 = Limited, 3 = Critical, 4 = Catastrophic

- | | | |
|--------------------------|-----------------------------------|--|
| ___ Dam Failure | ___ Flooding (Riverine and Flash) | ___ Severe Thunderstorms Including High Winds, Hail and Lightening |
| ___ Drought | ___ Land Subsidence / Sinkholes | |
| ___ Earthquakes | ___ Levee Failure | ___ Tornado |
| ___ Extreme Temperatures | ___ Severe Winter Weather | ___ Wildfires |

4. FEMA Hazard Mitigation Assistance Grants are administered by the State Emergency Management Agency. Listed below are some types of projects considered.

Please check all those that could benefit your jurisdiction, in your opinion:

- | | |
|--|---|
| <input type="checkbox"/> Flood-prone Property Acquisition & Structure Demolition /Relocation | <input type="checkbox"/> Retrofitting of Existing Buildings, and Facilities from Wind Damage. |
| <input type="checkbox"/> Flood-Prone Structure Elevation | <input type="checkbox"/> New Tornado Safe Room Construction |
| <input type="checkbox"/> Dry Floodproofing of Historical Residential Structures and/or Non-residential Structures | <input type="checkbox"/> Electrical Utilities Infrastructure Retrofit |
| <input type="checkbox"/> Minor Localized Flood Reduction Projects (storm water management or localized flood control projects) | <input type="checkbox"/> Soil Erosion Stabilization |
| <input type="checkbox"/> Structural Retrofitting of Existing Buildings to Add a Tornado Safe Room | <input type="checkbox"/> Wildfire Mitigation |
| <input type="checkbox"/> Storm Sirens | <input type="checkbox"/> Other (please specify) |
| <input type="checkbox"/> Early Warning Systems such as phone/text alerts | _____ |
| | _____ |
| | _____ |

5. Please comment on any other issues that the Osage County Hazard Mitigation Planning Committee should consider in developing a strategy to reduce future losses caused by hazard events.

Please return your completed survey no later than March 15, 2021 to:

Tamara Snodgrass
 Meramec Regional Planning Commission
 4 Industrial Drive ~ St. James, MO 65559
 Phone: 573-265-2993, ext. 104 ~ FAX: 573-265-3550
tsnodgrass@meramecregion.org



Public Survey: Osage County Multi-jurisdictional Hazard Mitigation Plan

8 responses

Please select your jurisdiction from the list. You may only select one jurisdiction for each survey completed. If you belong to more than one jurisdiction in this list, please complete multiple surveys.

8 out of 8 answered


City of Linn 4 resp. 50%



Osage County R-II School District 4 resp. 50%




City of Chamois 0 resp. 0%




City of Meta 0 resp. 0%



City of Westphalia 0 resp. 0%



Osage County R-I School District 0 resp. 0%



Osage County R-III School District 0 resp. 0%



Unincorporated Osage County 0 resp. 0%



Village of Argyle 0 resp. 0%



Village of Freeburg 0 resp. 0%



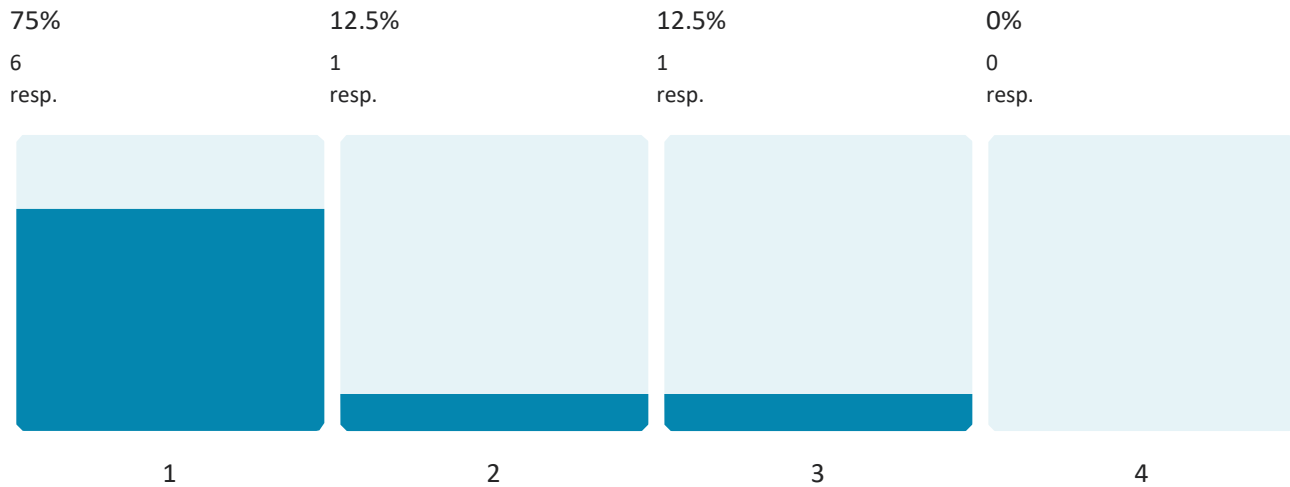
Please indicate your opinion on the likelihood for each hazard addressed in the Multi-jurisdictional Hazard Mitigation Plan Update to impact YOUR JURISDICTION (identified above). Please rate EACH hazard 1 through 4 as follows:

1 = Unlikely, 2 = Occasional, 3 = Likely, 4 = Highly Likely

Dam Failure

8 out of 8 answered

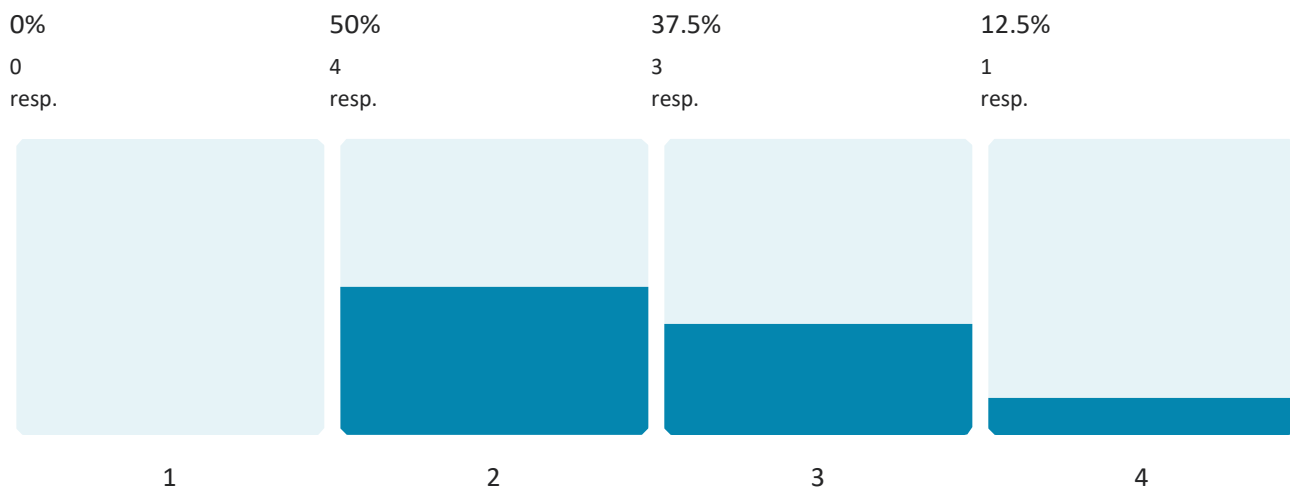
1.4 Average rating



Drought

8 out of 8 answered

2.6 Average rating



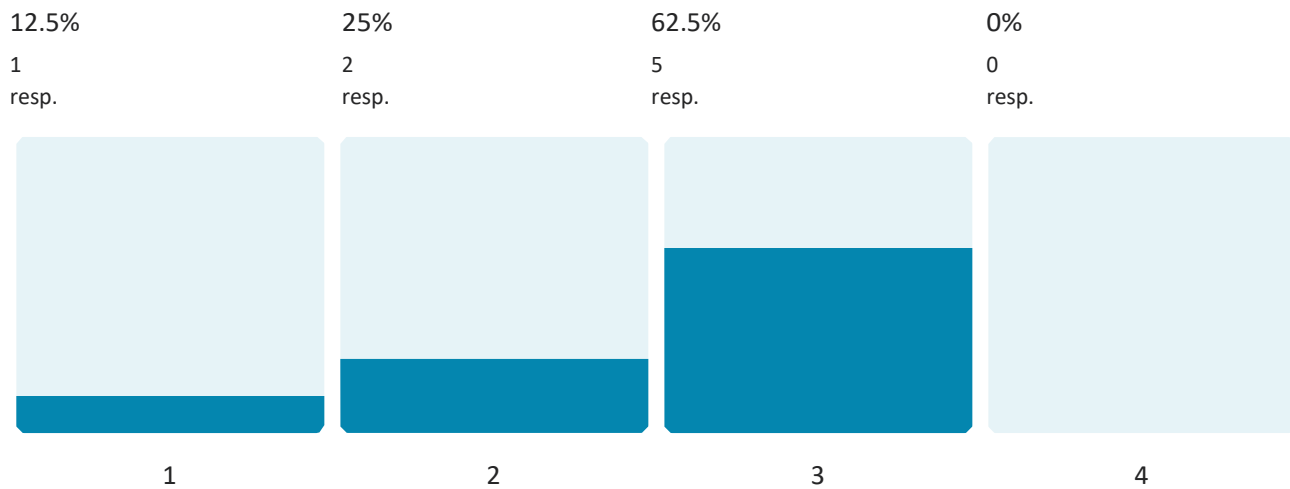
Please indicate your opinion on the likelihood for each hazard addressed in the Multi-jurisdictional Hazard Mitigation Plan Update to impact YOUR JURISDICTION (identified above). Please rate EACH hazard 1 through 4 as follows:

1 = Unlikely, 2 = Occasional, 3 = Likely, 4 = Highly Likely

Earthquake

8 out of 8 answered

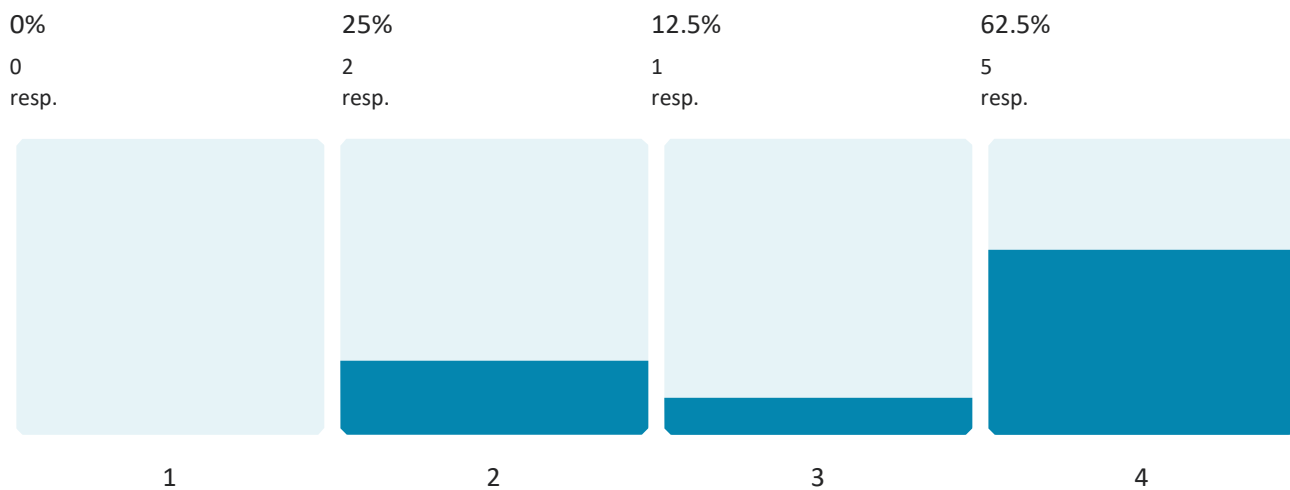
2.5 Average rating



Extreme Temperatures 8

out of 8 answered

3.4 Average rating



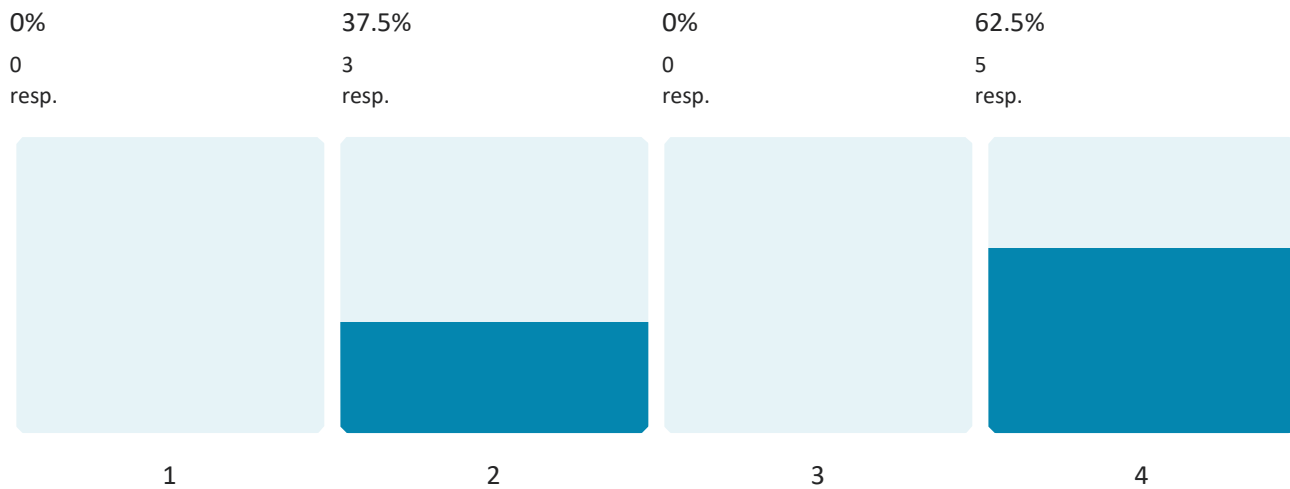
Please indicate your opinion on the likelihood for each hazard addressed in the Multi-jurisdictional Hazard Mitigation Plan Update to impact YOUR JURISDICTION (identified above). Please rate EACH hazard 1 through 4 as follows:

1 = Unlikely, 2 = Occasional, 3 = Likely, 4 = Highly Likely

Flooding (Flash and River) 8

out of 8 answered

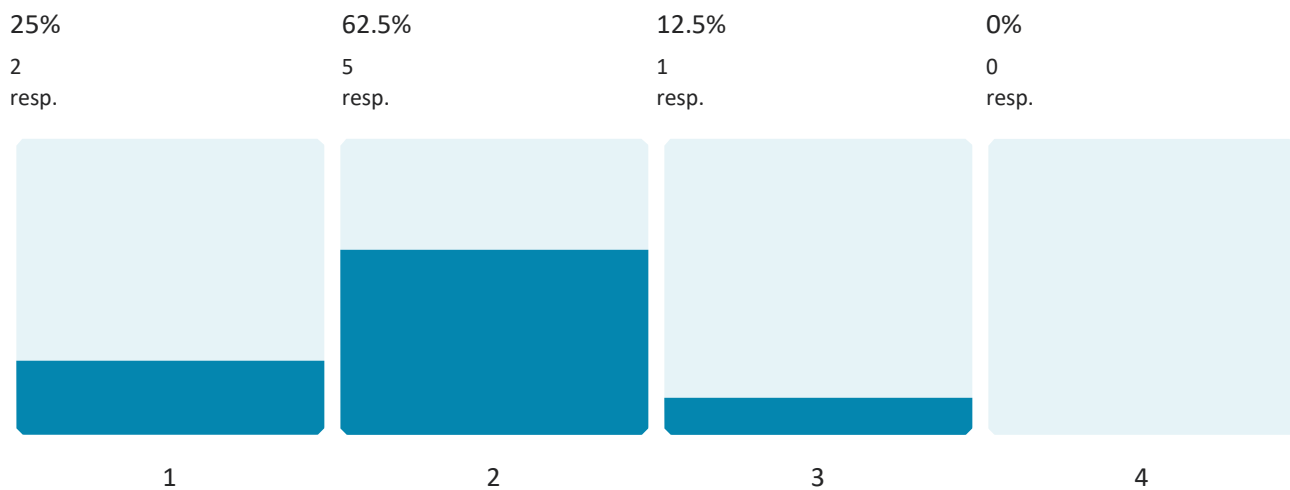
3.2 Average rating



Land Subsidence/Sinkholes 8

out of 8 answered

1.9 Average rating



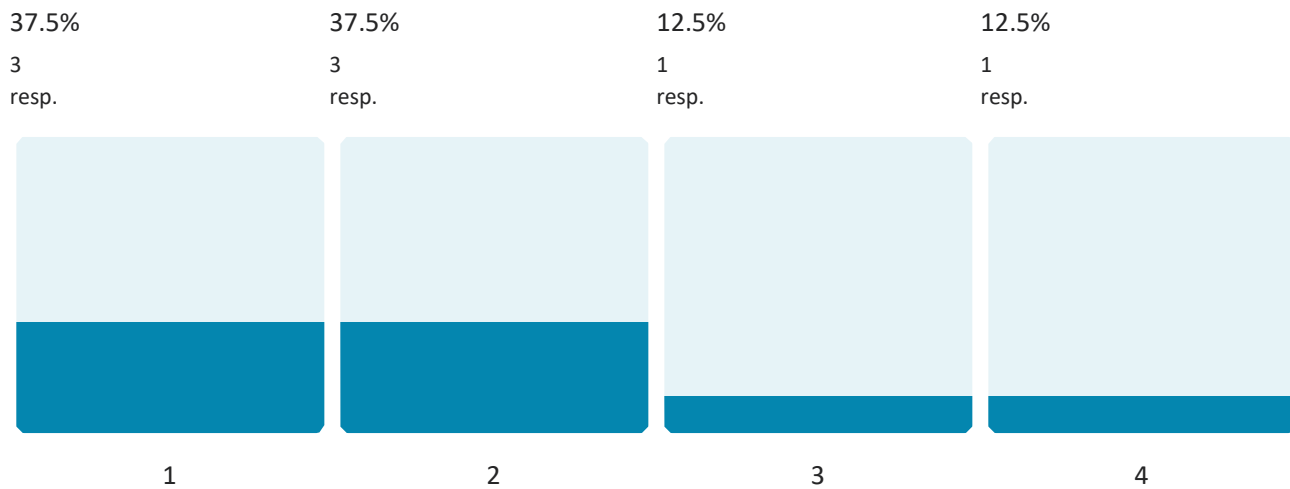
Please indicate your opinion on the likelihood for each hazard addressed in the Multi-jurisdictional Hazard Mitigation Plan Update to impact YOUR JURISDICTION (identified above). Please rate EACH hazard 1 through 4 as follows:

1 = Unlikely, 2 = Occasional, 3 = Likely, 4 = Highly Likely

Levee Failure

8 out of 8 answered

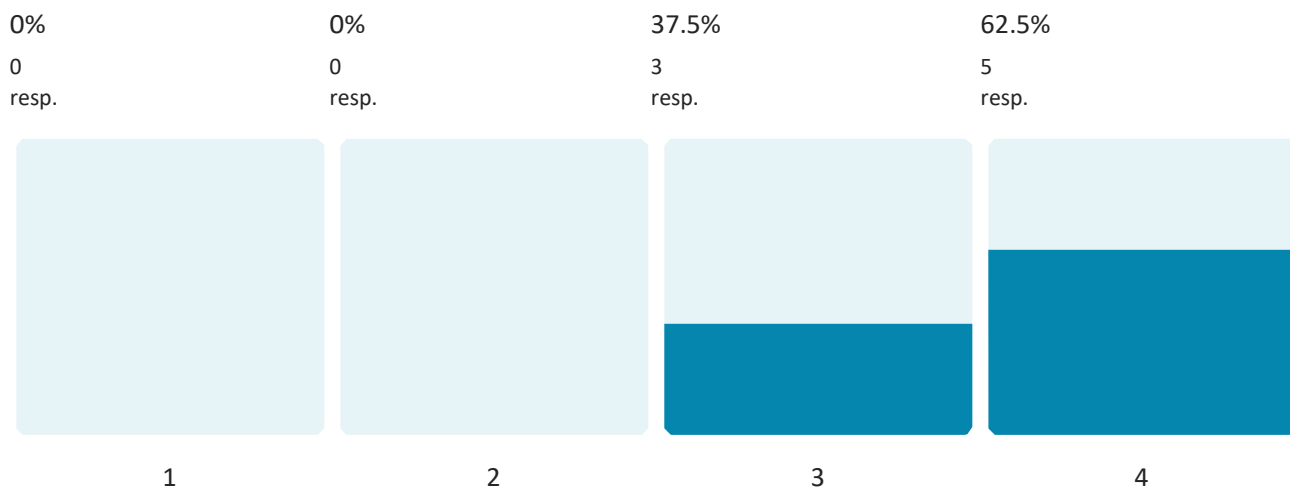
2.0 Average rating



Severe Thunderstorms - Including high winds, hail, & lightning 8

out of 8 answered

3.6 Average rating



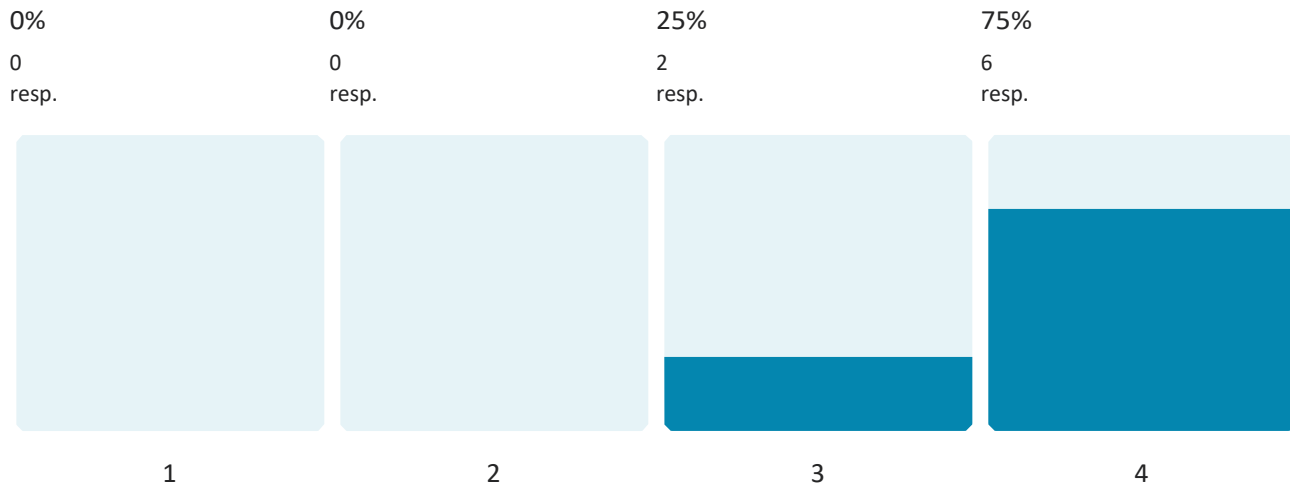
Please indicate your opinion on the likelihood for each hazard addressed in the Multi-jurisdictional Hazard Mitigation Plan Update to impact YOUR JURISDICTION (identified above). Please rate EACH hazard 1 through 4 as follows:

1 = Unlikely, 2 = Occasional, 3 = Likely, 4 = Highly Likely

Severe Winter Weather 8

out of 8 answered

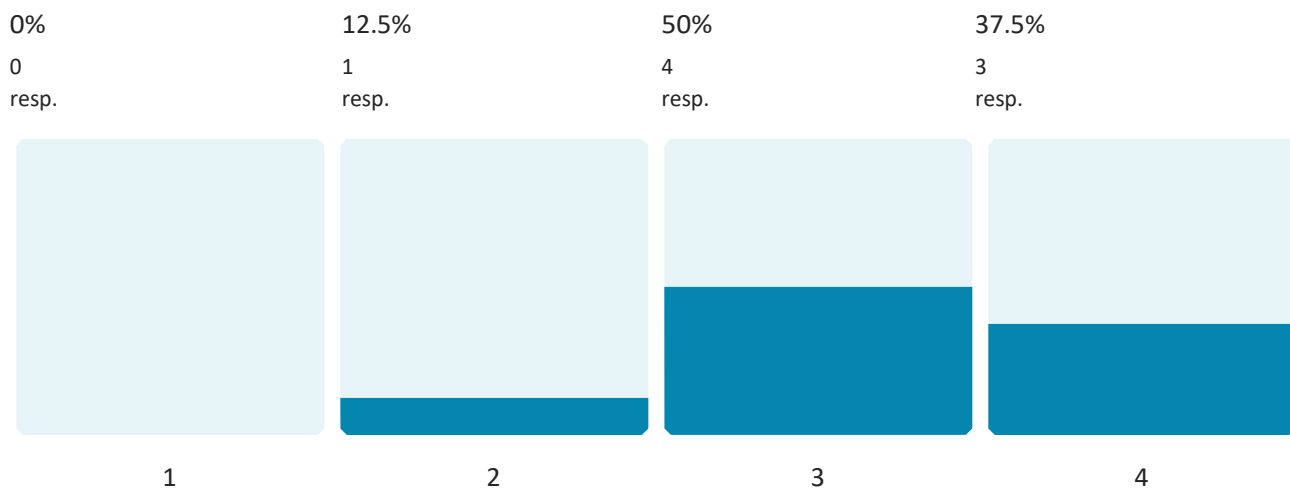
3.8 Average rating



Tornadoes

8 out of 8 answered

3.2 Average rating



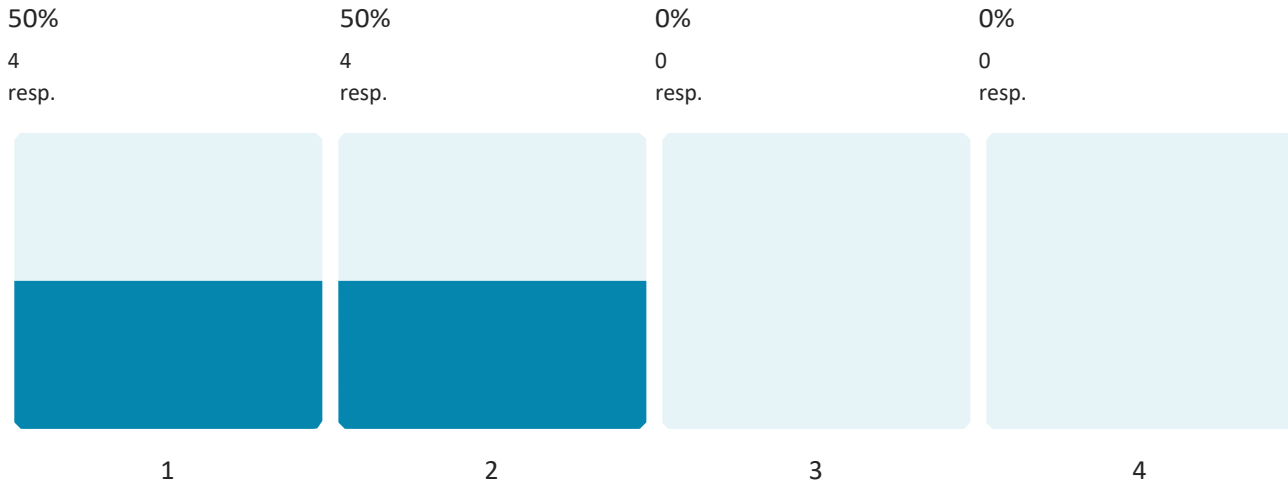
Please indicate your opinion on the likelihood for each hazard addressed in the Multi-jurisdictional Hazard Mitigation Plan Update to impact YOUR JURISDICTION (identified above). Please rate EACH hazard 1 through 4 as follows:

1 = Unlikely, 2 = Occasional, 3 = Likely, 4 = Highly Likely

Wildfire

8 out of 8 answered

1.5 Average rating



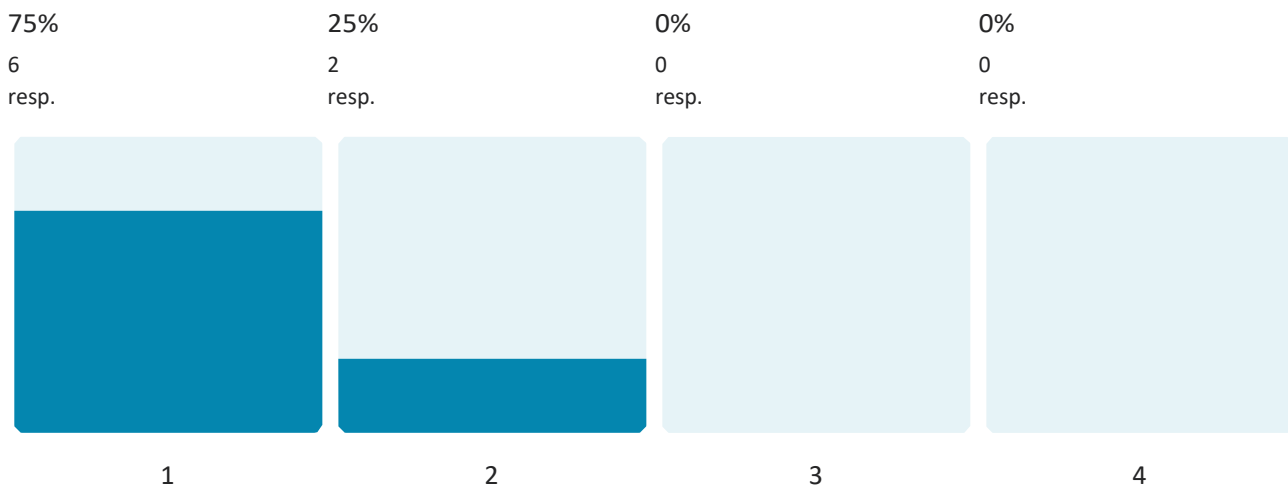
Please indicate your opinion on the potential magnitude of each hazard’s impact on YOUR JURISDICTION (identified above). Please rate EACH hazard 1 through 4 as follows:

1 = Negligible, 2 = Limited, 3 = Critical, 4 = Catastrophic

Dam Failure

8 out of 8 answered

1.2 Average rating



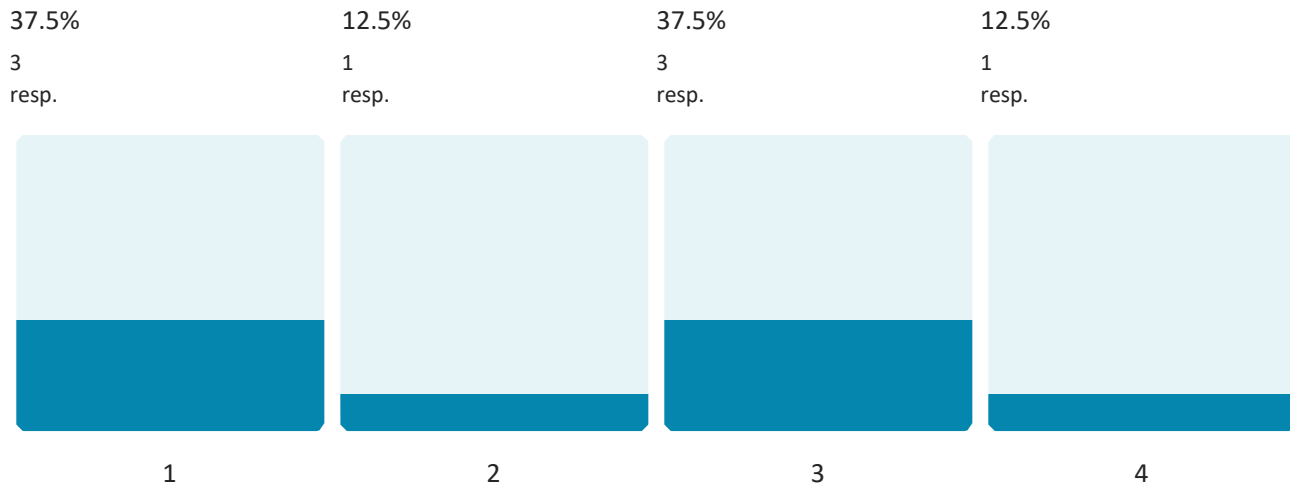
Please indicate your opinion on the potential magnitude of each hazard's impact on YOUR JURISDICTION (identified above). Please rate EACH hazard 1 through 4 as follows:

1 = Negligible, 2 = Limited, 3 = Critical, 4 = Catastrophic

Drought

8 out of 8 answered

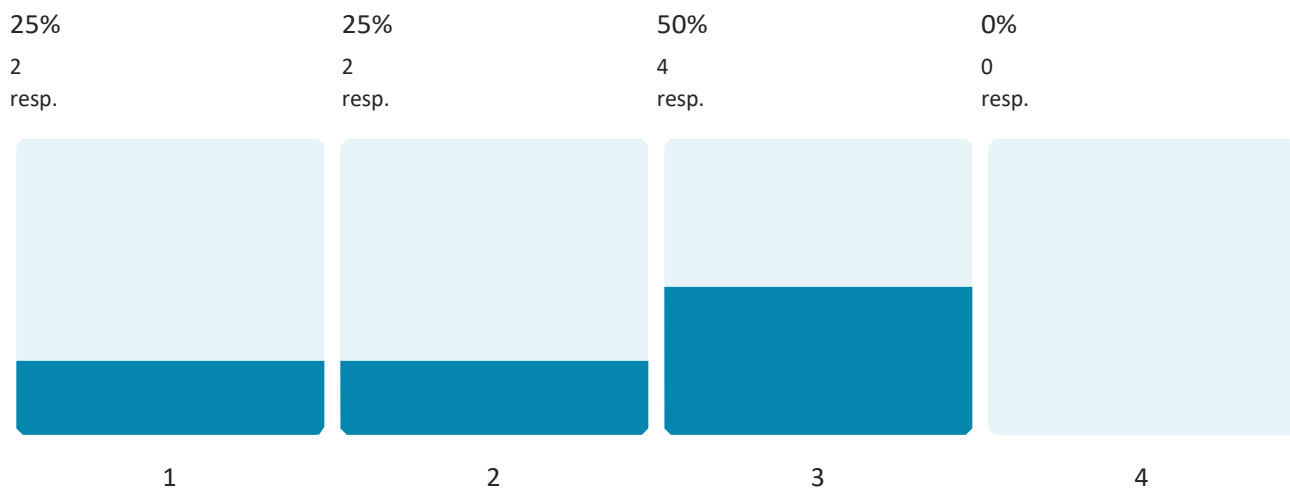
2.2 Average rating



Earthquake

8 out of 8 answered

2.2 Average rating



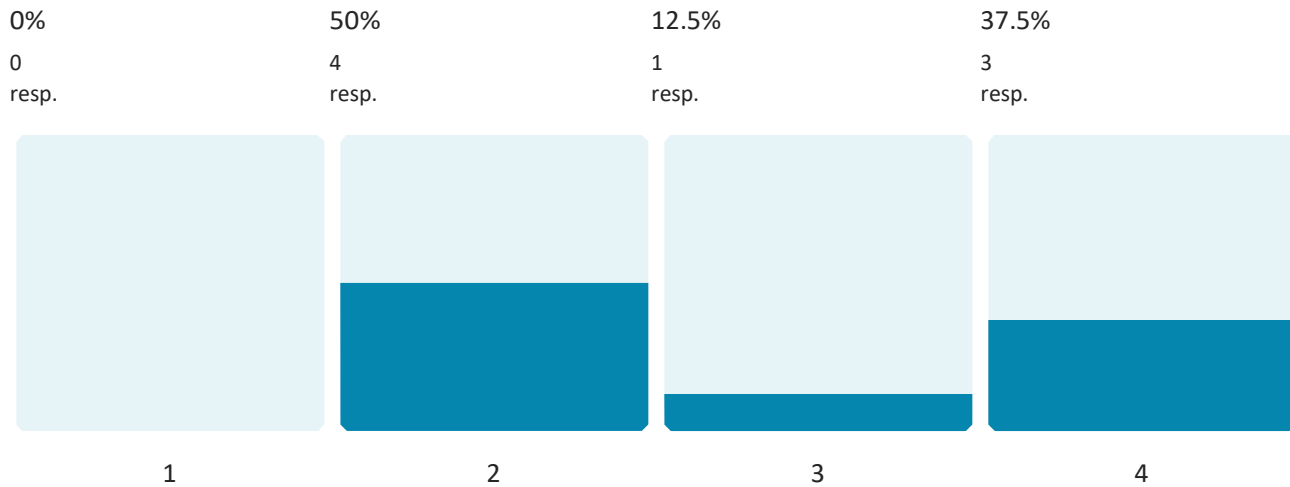
Please indicate your opinion on the potential magnitude of each hazard's impact on YOUR JURISDICTION (identified above). Please rate EACH hazard 1 through 4 as follows:

1 = Negligible, 2 = Limited, 3 = Critical, 4 = Catastrophic

Extreme Temperatures 8

out of 8 answered

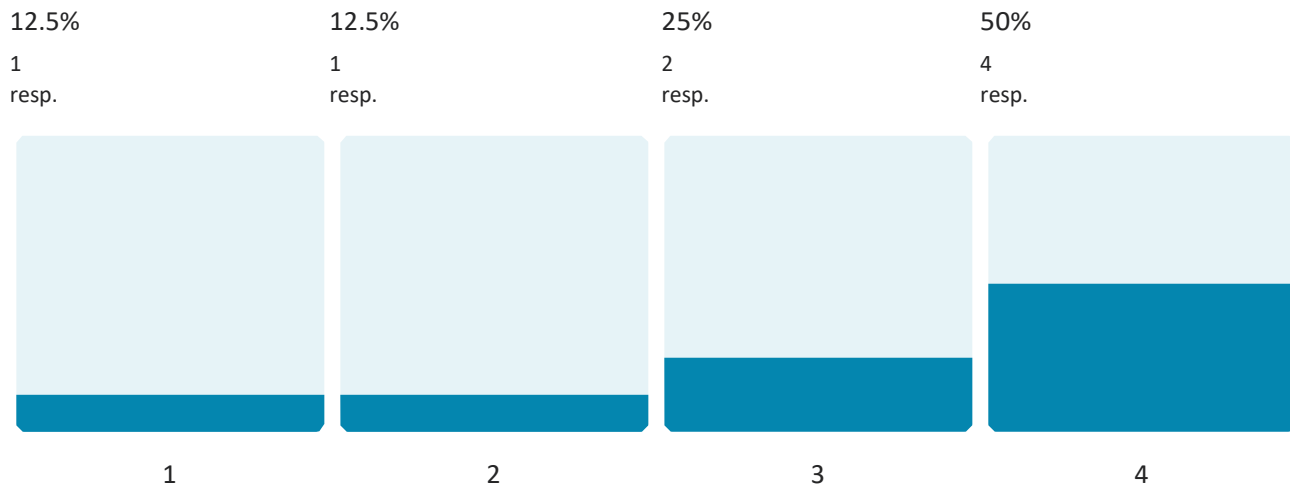
2.9 Average rating



Flooding (Flash and River) 8

out of 8 answered

3.1 Average rating



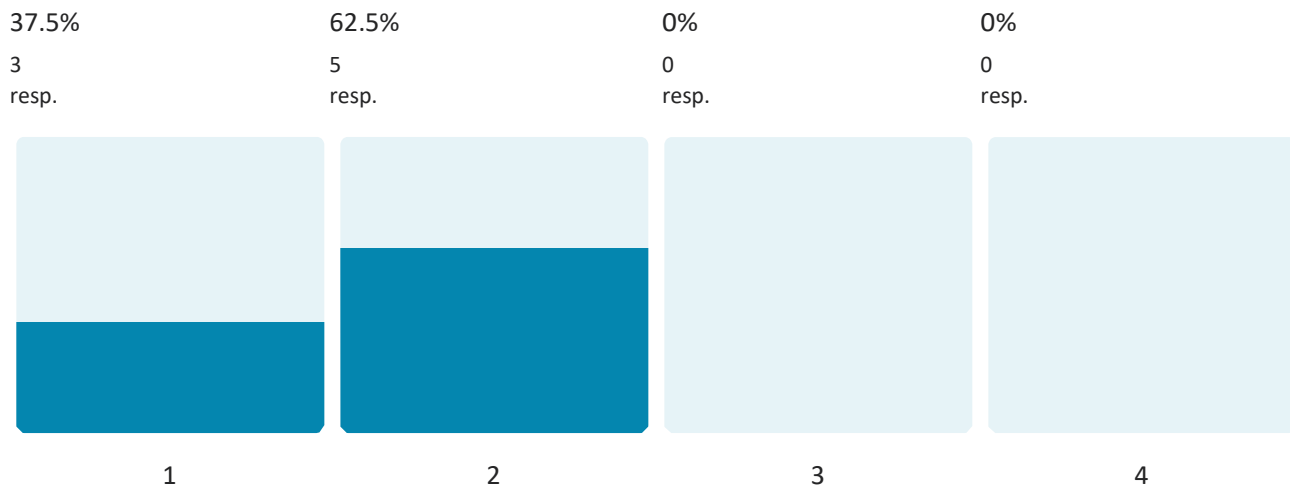
Please indicate your opinion on the potential magnitude of each hazard's impact on YOUR JURISDICTION (identified above). Please rate EACH hazard 1 through 4 as follows:

1 = Negligible, 2 = Limited, 3 = Critical, 4 = Catastrophic

Land Subsidence/Sinkholes 8

out of 8 answered

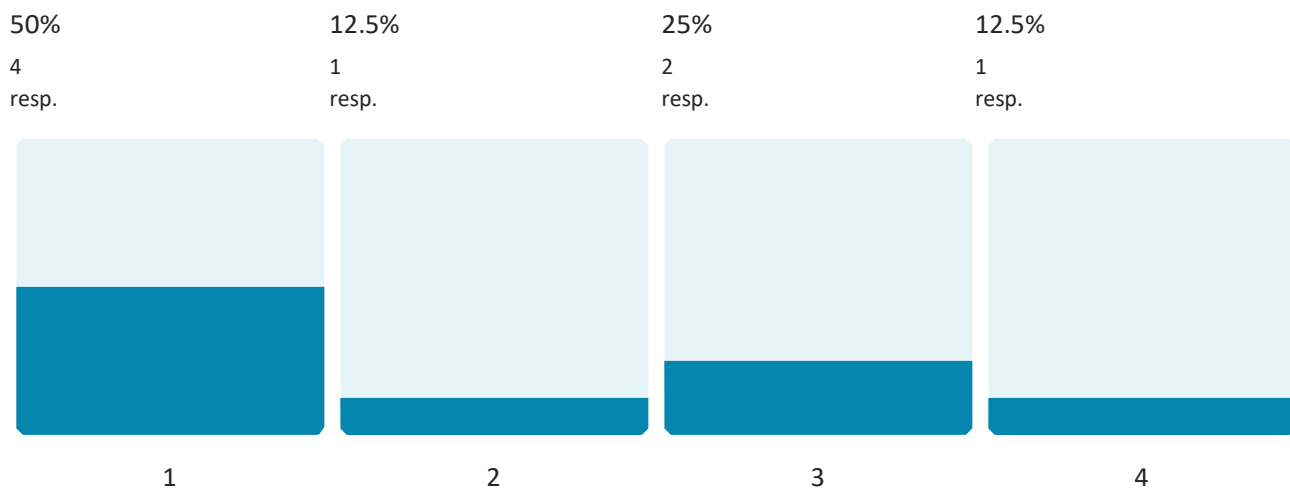
1.6 Average rating



Levee Failure

8 out of 8 answered

2.0 Average rating



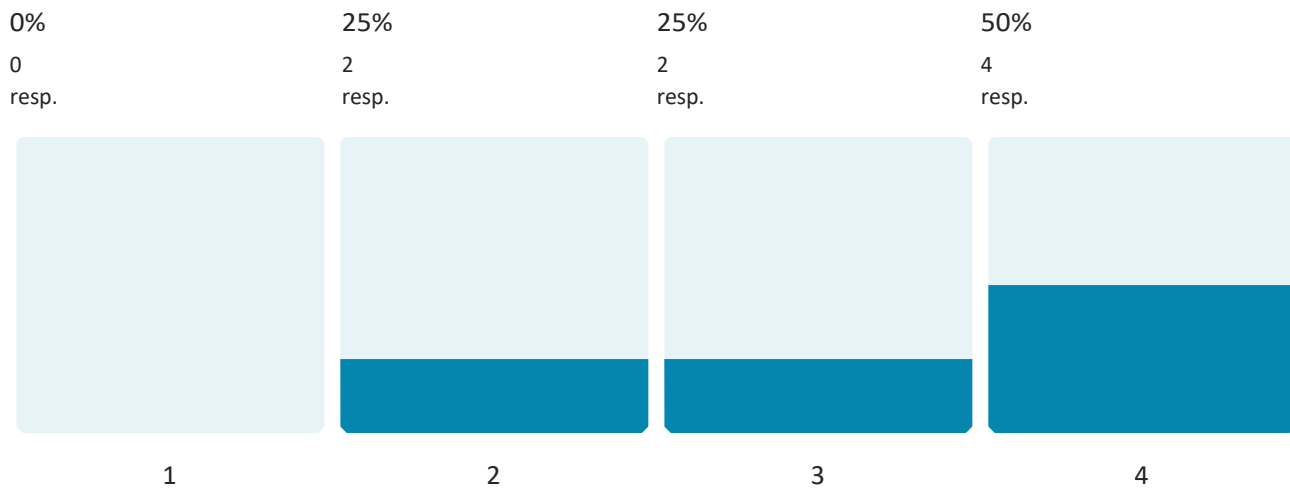
Please indicate your opinion on the potential magnitude of each hazard's impact on YOUR JURISDICTION (identified above). Please rate EACH hazard 1 through 4 as follows:

1 = Negligible, 2 = Limited, 3 = Critical, 4 = Catastrophic

Severe Thunderstorms - Including high winds, hail, & lightning

8 out of 8 answered

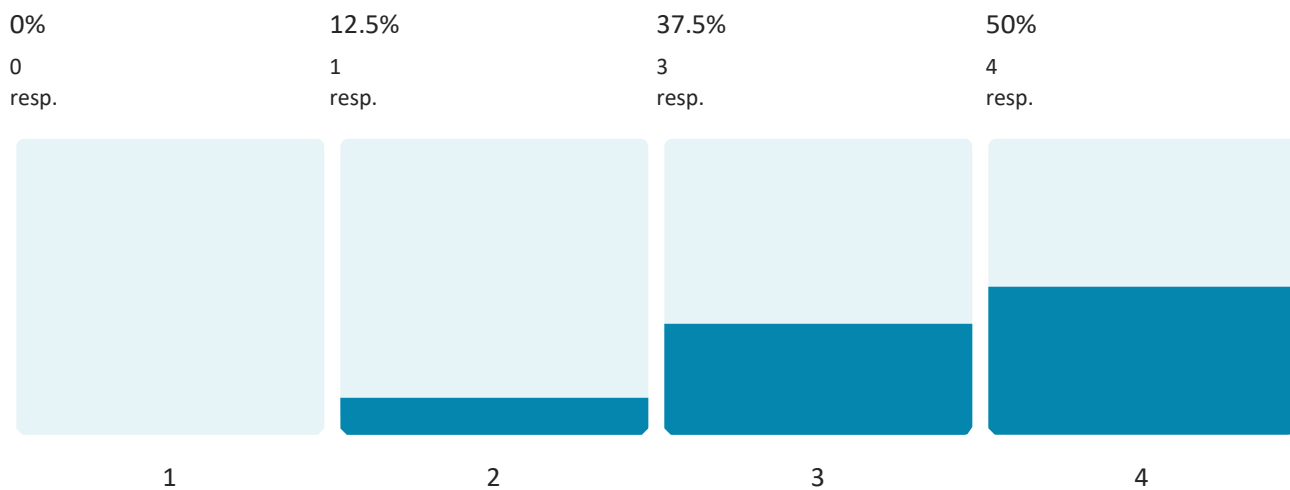
3.2 Average rating



Severe Winter Weather 8

out of 8 answered

3.4 Average rating



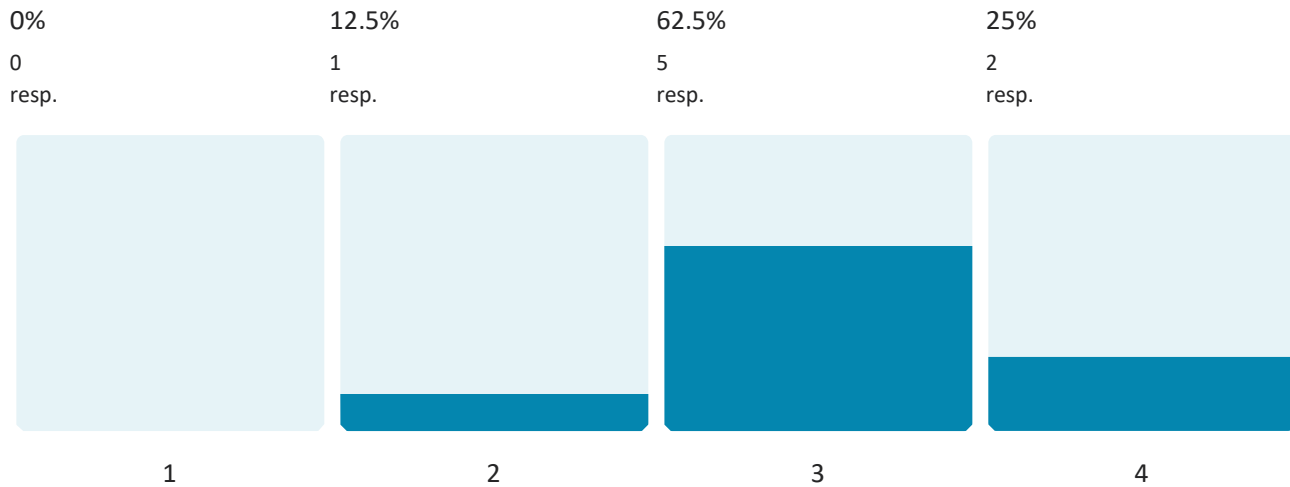
Please indicate your opinion on the potential magnitude of each hazard's impact on YOUR JURISDICTION (identified above). Please rate EACH hazard 1 through 4 as follows:

1 = Negligible, 2 = Limited, 3 = Critical, 4 = Catastrophic

Tornadoes

8 out of 8 answered

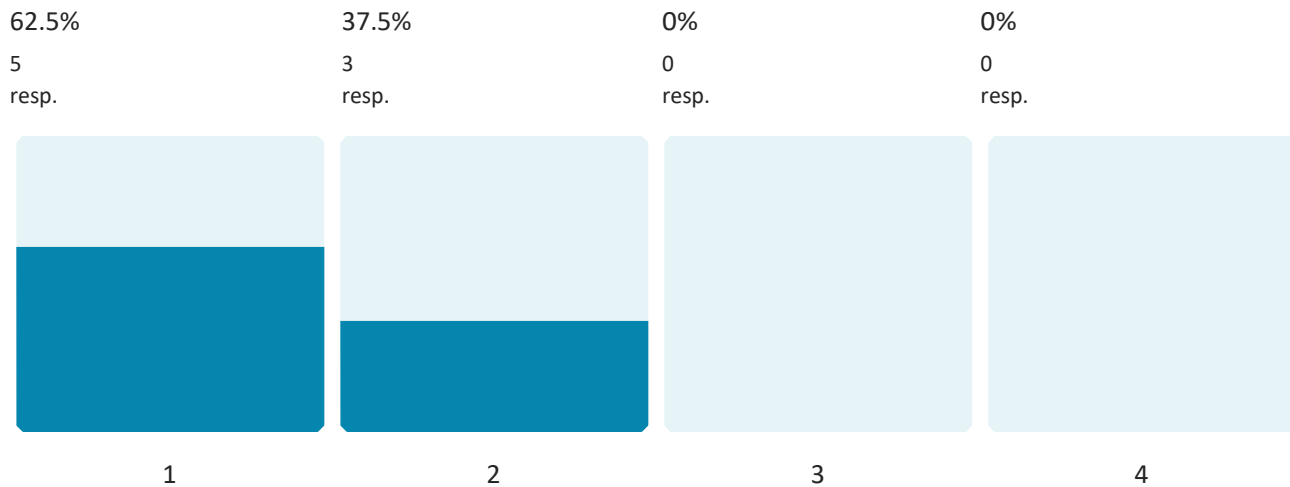
3.1 Average rating



Wildfire

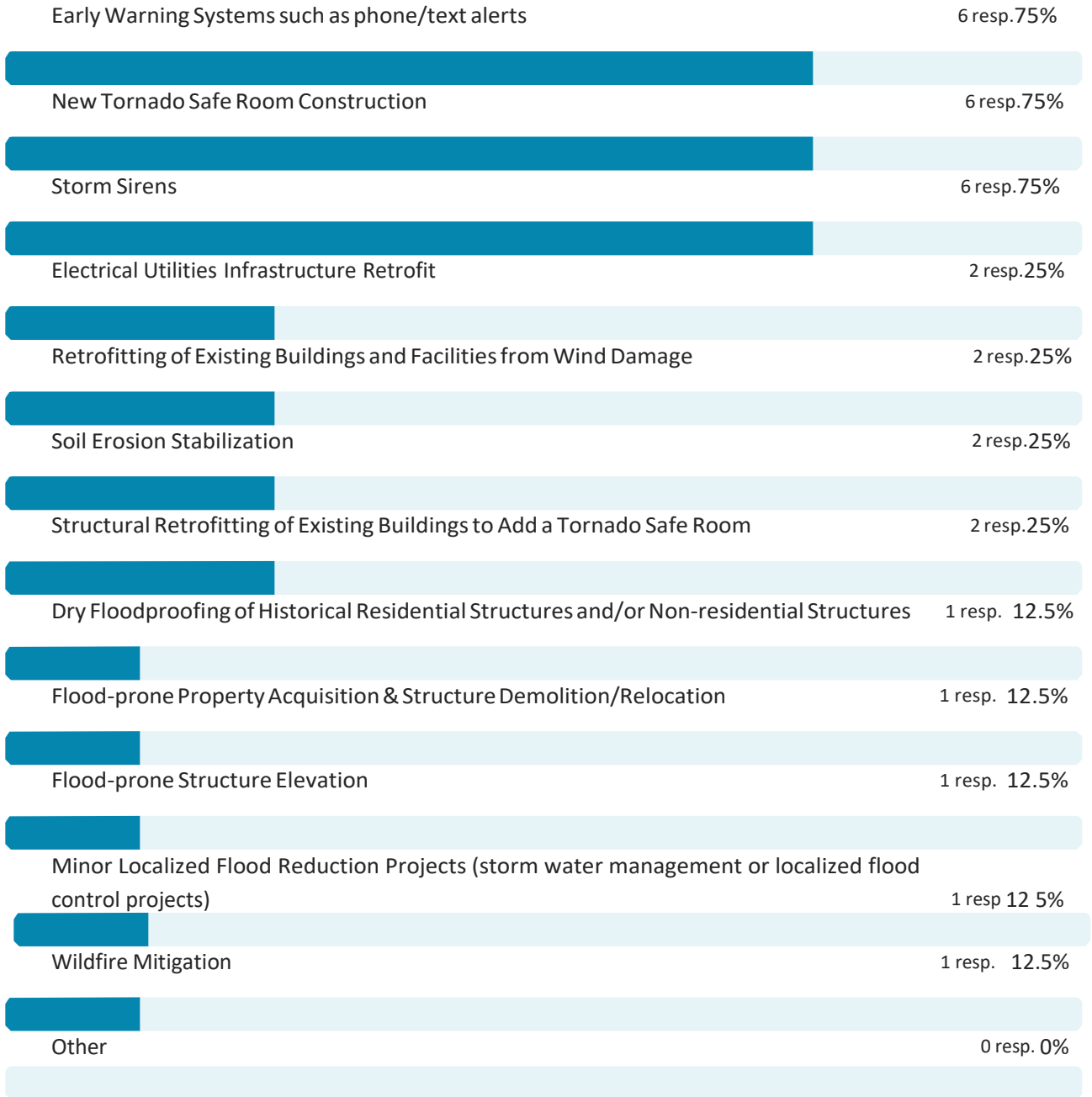
8 out of 8 answered

1.4 Average rating



FEMA Hazard Mitigation Assistance Grants are administered by the State Emergency Management Agency. Listed below are some types of projects considered.

8 out of 8 answered



Please comment on any other issues that the Osage County Hazard Mitigation Planning Committee should consider in developing a strategy to reduce future losses caused by hazard events.

- Completion of the Hwy 50 construction project north of the City of Linn to reduce traffic congestion through town with the continued growth of Linn Tech. Also the establishment of building construction codes/ordinances for residential or rental properties county wide. The recent increase in student housing construction appears to be driven by developer profit potential and the college administration pressures while quality of construction is overlooked. While we're working on local ordinances, establish a countywide on-site wastewater treatment system ordinance.
- Traffic control around school's
- Flash flood

D: Adoption Resolutions

RESOLUTION NO. 10062022

**A RESOLUTION TO ADOPT THE OSAGE COUNTY
MULTI-JURISDICTION NATURAL HAZARDS MITIGATION PLAN**

WHEREAS, Osage County recognizes the threat that natural hazards pose to people and property within our community; and

WHEREAS, undertaking hazard mitigation actions will reduce the potential for harm to people and property from future hazard occurrences; and

WHEREAS, the U.S. Congress passed the Disaster Mitigation Act of 2000 emphasizing the need for pre-disaster mitigation of potential hazards and made available hazard mitigation grants to state and local governments; and

WHEREAS, an adopted Multi-Jurisdiction Natural Hazards Mitigation Plan is required as a condition of future funding for mitigation projects under multiple FEMA pre-and post-disaster mitigation grant programs; and


WHEREAS, Osage County fully participated in the FEMA prescribed mitigation planning process to prepare this Mitigation Plan; and

WHEREAS, Osage County desires to comply with the requirements of the Disaster Mitigation Act and to augment its emergency planning efforts by formally adopting the Osage County Multi-Jurisdiction Natural Hazards Mitigation Plan; and

WHEREAS, adoption by the governing body of Osage County demonstrates the jurisdiction's commitment to fulfilling the mitigation goals and objectives outlined in this Mitigation Plan; and

WHEREAS, adoption of this legitimizes the plan and authorizes responsible agencies to carry out their responsibilities under the plan;

NOW, THEREFORE BE IT RESOLVED, that Osage County Commission adopts the Osage County Multi-Jurisdictional Natural Hazards Mitigation Plan as an official plan and will submit this Adoption Resolution to the Missouri Emergency Management Agency and the Federal Emergency Management Agency officials to enable the plan's final approval.



Presiding Commissioner

10-6-2022

Date



Associate Commissioner

10/6/2022

Date



Associate Commissioner

10/6/2022

Date

RESOLUTION NO. _____

**A RESOLUTION TO ADOPT THE OSAGE COUNTY
MULTI-JURISDICTION NATURAL HAZARDS MITIGATION PLAN**

WHEREAS, the Town of Argyle recognizes the threat that natural hazards pose to people and property within our community; and

WHEREAS, undertaking hazard mitigation actions will reduce the potential for harm to people and property from future hazard occurrences; and

WHEREAS, the U.S. Congress passed the Disaster Mitigation Act of 2000 emphasizing the need for pre-disaster mitigation of potential hazards and made available hazard mitigation grants to state and local governments; and

WHEREAS, an adopted Multi-Jurisdiction Natural Hazards Mitigation Plan is required as a condition of future funding for mitigation projects under multiple FEMA pre-and post-disaster mitigation grant programs; and

WHEREAS, the Town of Argyle fully participated in the FEMA prescribed mitigation planning process to prepare this Mitigation Plan; and

WHEREAS, the Town of Argyle desires to comply with the requirements of the Disaster Mitigation Act and to augment its emergency planning efforts by formally adopting the Osage County Multi-Jurisdiction Natural Hazards Mitigation Plan; and

WHEREAS, adoption by the governing body of the Town of Argyle demonstrates the jurisdiction's commitment to fulfilling the mitigation goals and objectives outlined in this Mitigation Plan; and

WHEREAS, adoption of this legitimizes the plan and authorizes responsible agencies to carry out their responsibilities under the plan;

NOW, THEREFORE BE IT RESOLVED, that the Town of Argyle Board of Trustees adopts the Osage County Multi-Jurisdictional Natural Hazards Mitigation Plan as an official plan and will submit this Adoption Resolution to the Missouri Emergency Management Agency and the Federal Emergency Management Agency officials to enable the plan's final approval.



Chairperson



Date



Witness



Date

RESOLUTION NO. 2022-2

**A RESOLUTION TO ADOPT THE OSAGE COUNTY
MULTI-JURISDICTION NATURAL HAZARDS MITIGATION PLAN**

WHEREAS, the City of Chamois recognizes the threat that natural hazards pose to people and property within our community; and

WHEREAS, undertaking hazard mitigation actions will reduce the potential for harm to people and property from future hazard occurrences; and

WHEREAS, the U.S. Congress passed the Disaster Mitigation Act of 2000 emphasizing the need for pre-disaster mitigation of potential hazards and made available hazard mitigation grants to state and local governments; and

WHEREAS, an adopted Multi-Jurisdiction Natural Hazards Mitigation Plan is required as a condition of future funding for mitigation projects under multiple FEMA pre-and post-disaster mitigation grant programs; and


WHEREAS, the City of Chamois fully participated in the FEMA prescribed mitigation planning process to prepare this Mitigation Plan; and

WHEREAS, the City of Chamois desires to comply with the requirements of the Disaster Mitigation Act and to augment its emergency planning efforts by formally adopting the Osage County Multi-Jurisdiction Natural Hazards Mitigation Plan; and

WHEREAS, adoption by the governing body of the City of Chamois demonstrates the jurisdiction's commitment to fulfilling the mitigation goals and objectives outlined in this Mitigation Plan; and

WHEREAS, adoption of this legitimizes the plan and authorizes responsible agencies to carry out their responsibilities under the plan;

NOW, THEREFORE BE IT RESOLVED, that the City of Chamois Board of Aldermen adopts the Osage County Multi-Jurisdictional Natural Hazards Mitigation Plan as an official plan and will submit this Adoption Resolution to the Missouri Emergency Management Agency and the Federal Emergency Management Agency officials to enable the plan's final approval.



Mayor

10-20-22
Date



Witness

10-20-22
Date

RESOLUTION NO. 133 _____

**A RESOLUTION TO ADOPT THE OSAGE COUNTY
MULTI-JURISDICTION NATURAL HAZARDS MITIGATION PLAN**

WHEREAS, the Village of Freeburg recognizes the threat that natural hazards pose to people and property within our community; and

WHEREAS, undertaking hazard mitigation actions will reduce the potential for harm to people and property from future hazard occurrences; and

WHEREAS, the U.S. Congress passed the Disaster Mitigation Act of 2000 emphasizing the need for pre-disaster mitigation of potential hazards and made available hazard mitigation grants to state and local governments; and

WHEREAS, an adopted Multi-Jurisdiction Natural Hazards Mitigation Plan is required as a condition of future funding for mitigation projects under multiple FEMA pre-and post-disaster mitigation grant programs; and

WHEREAS, the Village of Freeburg fully participated in the FEMA prescribed mitigation planning process to prepare this Mitigation Plan; and

WHEREAS, the Village of Freeburg desires to comply with the requirements of the Disaster Mitigation Act and to augment its emergency planning efforts by formally adopting the Osage County Multi-Jurisdiction Natural Hazards Mitigation Plan; and

WHEREAS, adoption by the governing body of the Village of Freeburg demonstrates the jurisdiction's commitment to fulfilling the mitigation goals and objectives outlined in this Mitigation Plan; and

WHEREAS, adoption of this legitimizes the plan and authorizes responsible agencies to carry out their responsibilities under the plan;

NOW, THEREFORE BE IT RESOLVED, that the Village of Freeburg Board of Aldermen adopts the Osage County Multi-Jurisdictional Natural Hazards Mitigation Plan as an official plan and will submit this Adoption Resolution to the Missouri Emergency Management Agency and the Federal Emergency Management Agency officials to enable the plan's final approval.

Darryl Haller
Chairperson

10-03-2022
Date

Shiki Box
Witness

10/3/2022
Date

RESOLUTION NO. 1290

**A RESOLUTION TO ADOPT THE OSAGE COUNTY
MULTI-JURISDICTION NATURAL HAZARDS MITIGATION PLAN**

WHEREAS, the City of Linn recognizes the threat that natural hazards pose to people and property within our community; and

WHEREAS, undertaking hazard mitigation actions will reduce the potential for harm to people and property from future hazard occurrences; and

WHEREAS, the U.S. Congress passed the Disaster Mitigation Act of 2000 emphasizing the need for pre-disaster mitigation of potential hazards and made available hazard mitigation grants to state and local governments; and

WHEREAS, an adopted Multi-Jurisdiction Natural Hazards Mitigation Plan is required as a condition of future funding for mitigation projects under multiple FEMA pre-and post-disaster mitigation grant programs; and


WHEREAS, the City of Linn fully participated in the FEMA prescribed mitigation planning process to prepare this Mitigation Plan; and

WHEREAS, the City of Linn desires to comply with the requirements of the Disaster Mitigation Act and to augment its emergency planning efforts by formally adopting the Osage County Multi-Jurisdiction Natural Hazards Mitigation Plan; and

WHEREAS, adoption by the governing body of the City of Linn demonstrates the jurisdiction's commitment to fulfilling the mitigation goals and objectives outlined in this Mitigation Plan; and

WHEREAS, adoption of this legitimizes the plan and authorizes responsible agencies to carry out their responsibilities under the plan;

NOW, THEREFORE BE IT RESOLVED, that the City of Linn Board of Aldermen adopts the Osage County Multi-Jurisdictional Natural Hazards Mitigation Plan as an official plan and will submit this Adoption Resolution to the Missouri Emergency Management Agency and the Federal Emergency Management Agency officials to enable the plan's final approval.



Mayor

10/18/2022

Date



Witness

10/18/2022

Date

**RESOLUTION NUMBER 2022-11 OF THE BOARD OF ALDERMEN
CITY OF META**

**A RESOLUTION TO ADOPT THE OSAGE COUNTY
MULTI-JURISDICTION NATURAL HAZARDS MITIGATION PLAN**

WHEREAS, the City of Meta recognizes the threat that natural hazards pose to people and property within our community; and

WHEREAS, undertaking hazard mitigation actions will reduce the potential for harm to people and property from future hazard occurrences; and

WHEREAS, the U.S. Congress passed the Disaster Mitigation Act of 2000 emphasizing the need for pre-disaster mitigation of potential hazards and made available hazard mitigation grants to state and local governments; and

WHEREAS, an adopted Multi-Jurisdiction Natural Hazards Mitigation Plan is required as a condition of future funding for mitigation projects under multiple FEMA pre-and post-disaster mitigation grant programs; and

WHEREAS, the City of Meta fully participated in the FEMA prescribed mitigation planning process to prepare this Mitigation Plan; and

WHEREAS, the City of Meta desires to comply with the requirements of the Disaster Mitigation Act and to augment its emergency planning efforts by formally adopting the Osage County Multi-Jurisdiction Natural Hazards Mitigation Plan; and

WHEREAS, adoption by the governing body of the City of Meta demonstrates the jurisdiction's commitment to fulfilling the mitigation goals and objectives outlined in this Mitigation Plan; and

WHEREAS, adoption of this legitimizes the plan and authorizes responsible agencies to carry out their responsibilities under the plan;

NOW, THEREFORE BE IT RESOLVED, that the City of Meta Board of Aldermen adopts the Osage County Multi-Jurisdictional Natural Hazards Mitigation Plan as an official plan and will submit this Adoption Resolution to the Missouri Emergency Management Agency and the Federal Emergency Management Agency officials to enable the plan's final approval.


APPROVED and ADOPTED by the Mayor and Board of Alderman of the City of Meta this 14TH day of September, 2022.



Mayor, Emily Sommerer

Attest:


City Clerk, Deidra Buechter



RESOLUTION NO. 22-02

**A RESOLUTION TO ADOPT THE OSAGE COUNTY
MULTI-JURISDICTION NATURAL HAZARDS MITIGATION PLAN**

WHEREAS, the City of Westphalia recognizes the threat that natural hazards pose to people and property within our community; and

WHEREAS, undertaking hazard mitigation actions will reduce the potential for harm to people and property from future hazard occurrences; and

WHEREAS, the U.S. Congress passed the Disaster Mitigation Act of 2000 emphasizing the need for pre-disaster mitigation of potential hazards and made available hazard mitigation grants to state and local governments; and

WHEREAS, an adopted Multi-Jurisdiction Natural Hazards Mitigation Plan is required as a condition of future funding for mitigation projects under multiple FEMA pre-and post-disaster mitigation grant programs; and

WHEREAS, the City of Westphalia fully participated in the FEMA prescribed mitigation planning process to prepare this Mitigation Plan; and

WHEREAS, the City of Westphalia desires to comply with the requirements of the Disaster Mitigation Act and to augment its emergency planning efforts by formally adopting the Osage County Multi-Jurisdiction Natural Hazards Mitigation Plan; and

WHEREAS, adoption by the governing body of the City of Westphalia demonstrates the jurisdiction's commitment to fulfilling the mitigation goals and objectives outlined in this Mitigation Plan; and

WHEREAS, adoption of this legitimizes the plan and authorizes responsible agencies to carry out their responsibilities under the plan;

NOW, THEREFORE BE IT RESOLVED, that the City of Westphalia Board of Aldermen adopts the Osage County Multi-Jurisdictional Natural Hazards Mitigation Plan as an official plan and will submit this Adoption Resolution to the Missouri Emergency Management Agency and the Federal Emergency Management Agency officials to enable the plan's final approval.

Danny Masman
Mayor

9/27/22
Date

Ben Hickey
Witness

9/27/22
Date

RESOLUTION NO. 22-02

**A RESOLUTION TO ADOPT THE OSAGE COUNTY
MULTI-JURISDICTION NATURAL HAZARDS MITIGATION PLAN**

WHEREAS, the City of Westphalia recognizes the threat that natural hazards pose to people and property within our community; and

WHEREAS, undertaking hazard mitigation actions will reduce the potential for harm to people and property from future hazard occurrences; and

WHEREAS, the U.S. Congress passed the Disaster Mitigation Act of 2000 emphasizing the need for pre-disaster mitigation of potential hazards and made available hazard mitigation grants to state and local governments; and

WHEREAS, an adopted Multi-Jurisdiction Natural Hazards Mitigation Plan is required as a condition of future funding for mitigation projects under multiple FEMA pre-and post-disaster mitigation grant programs; and

WHEREAS, the City of Westphalia fully participated in the FEMA prescribed mitigation planning process to prepare this Mitigation Plan; and

WHEREAS, the City of Westphalia desires to comply with the requirements of the Disaster Mitigation Act and to augment its emergency planning efforts by formally adopting the Osage County Multi-Jurisdiction Natural Hazards Mitigation Plan; and

WHEREAS, adoption by the governing body of the City of Westphalia demonstrates the jurisdiction's commitment to fulfilling the mitigation goals and objectives outlined in this Mitigation Plan; and

WHEREAS, adoption of this legitimizes the plan and authorizes responsible agencies to carry out their responsibilities under the plan;

NOW, THEREFORE BE IT RESOLVED, that the City of Westphalia Board of Aldermen adopts the Osage County Multi-Jurisdictional Natural Hazards Mitigation Plan as an official plan and will submit this Adoption Resolution to the Missouri Emergency Management Agency and the Federal Emergency Management Agency officials to enable the plan's final approval.

Danny Masman
Mayor

9/27/22
Date

Ben Hickey
Witness

9/27/22
Date

RESOLUTION NO. _____

**A RESOLUTION TO ADOPT THE OSAGE COUNTY
MULTI-JURISDICTION NATURAL HAZARDS MITIGATION PLAN**

WHEREAS, the Osage County R-I School District recognizes the threat that natural hazards pose to people and property within our community; and

WHEREAS, undertaking hazard mitigation actions will reduce the potential for harm to people and property from future hazard occurrences; and

WHEREAS, the U.S. Congress passed the Disaster Mitigation Act of 2000 emphasizing the need for pre-disaster mitigation of potential hazards and made available hazard mitigation grants to state and local governments; and

WHEREAS, an adopted Multi-Jurisdiction Natural Hazards Mitigation Plan is required as a condition of future funding for mitigation projects under multiple FEMA pre-and post-disaster mitigation grant programs; and


WHEREAS, the Osage County R-I School District fully participated in the FEMA prescribed mitigation planning process to prepare this Mitigation Plan; and

WHEREAS, the Osage County R-I School District desires to comply with the requirements of the Disaster Mitigation Act and to augment its emergency planning efforts by formally adopting the Osage County Multi-Jurisdiction Natural Hazards Mitigation Plan; and

WHEREAS, adoption by the governing body of the Osage County R-I School District demonstrates the jurisdiction's commitment to fulfilling the mitigation goals and objectives outlined in this Mitigation Plan; and

WHEREAS, adoption of this legitimizes the plan and authorizes responsible agencies to carry out their responsibilities under the plan;

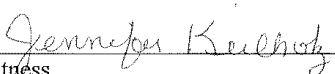
NOW, THEREFORE BE IT RESOLVED, that the Osage County R-I School District Board of Education adopts the Osage County Multi-Jurisdictional Natural Hazards Mitigation Plan as an official plan and will submit this Adoption Resolution to the Missouri Emergency Management Agency and the Federal Emergency Management Agency officials to enable the plan's final approval.



School Board President

10-12-22

Date



Witness

10-12-22

Date

RESOLUTION NO. _____

**A RESOLUTION TO ADOPT THE OSAGE COUNTY
MULTI-JURISDICTION NATURAL HAZARDS MITIGATION PLAN**

WHEREAS, the Osage County R-II School District recognizes the threat that natural hazards pose to people and property within our community; and

WHEREAS, undertaking hazard mitigation actions will reduce the potential for harm to people and property from future hazard occurrences; and

WHEREAS, the U.S. Congress passed the Disaster Mitigation Act of 2000 emphasizing the need for pre-disaster mitigation of potential hazards and made available hazard mitigation grants to state and local governments; and

WHEREAS, an adopted Multi-Jurisdiction Natural Hazards Mitigation Plan is required as a condition of future funding for mitigation projects under multiple FEMA pre-and post-disaster mitigation grant programs; and


WHEREAS, the Osage County R-II School District fully participated in the FEMA prescribed mitigation planning process to prepare this Mitigation Plan; and

WHEREAS, the Osage County R-II School District desires to comply with the requirements of the Disaster Mitigation Act and to augment its emergency planning efforts by formally adopting the Osage County Multi-Jurisdiction Natural Hazards Mitigation Plan; and

WHEREAS, adoption by the governing body of the Osage County R-II School District demonstrates the jurisdiction's commitment to fulfilling the mitigation goals and objectives outlined in this Mitigation Plan; and

WHEREAS, adoption of this legitimizes the plan and authorizes responsible agencies to carry out their responsibilities under the plan;


NOW, THEREFORE BE IT RESOLVED, that the Osage County R-II School District Board of Education adopts the Osage County Multi-Jurisdictional Natural Hazards Mitigation Plan as an official plan and will submit this Adoption Resolution to the Missouri Emergency Management Agency and the Federal Emergency Management Agency officials to enable the plan's final approval.



School Board President

10/18/22

Date



Witness

10-18-22

Date

RESOLUTION NO. _____

**A RESOLUTION TO ADOPT THE OSAGE COUNTY
MULTI-JURISDICTION NATURAL HAZARDS MITIGATION PLAN**

WHEREAS, the Osage County R-III School District recognizes the threat that natural hazards pose to people and property within our community; and

WHEREAS, undertaking hazard mitigation actions will reduce the potential for harm to people and property from future hazard occurrences; and

WHEREAS, the U.S. Congress passed the Disaster Mitigation Act of 2000 emphasizing the need for pre-disaster mitigation of potential hazards and made available hazard mitigation grants to state and local governments; and

WHEREAS, an adopted Multi-Jurisdiction Natural Hazards Mitigation Plan is required as a condition of future funding for mitigation projects under multiple FEMA pre-and post-disaster mitigation grant programs; and

WHEREAS, the Osage County R-III School District fully participated in the FEMA prescribed mitigation planning process to prepare this Mitigation Plan; and

WHEREAS, the Osage County R-III School District desires to comply with the requirements of the Disaster Mitigation Act and to augment its emergency planning efforts by formally adopting the Osage County Multi-Jurisdiction Natural Hazards Mitigation Plan; and

WHEREAS, adoption by the governing body of the Osage County R-III School District demonstrates the jurisdiction's commitment to fulfilling the mitigation goals and objectives outlined in this Mitigation Plan; and

WHEREAS, adoption of this legitimizes the plan and authorizes responsible agencies to carry out their responsibilities under the plan;

NOW, THEREFORE BE IT RESOLVED, that the Osage County R-III School District Board of Education adopts the Osage County Multi-Jurisdictional Natural Hazards Mitigation Plan as an official plan and will submit this Adoption Resolution to the Missouri Emergency Management Agency and the Federal Emergency Management Agency officials to enable the plan's final approval.

Douglas Luebbling

School Board President

Date

9-26-22

Tim Luebbling

Witness

Date

9-26-22

E: Critical/Essential Facilities

The table below (**Table 6.1**) provides information for critical facilities in the planning area. Specific information includes a Hazus ID if applicable, jurisdiction, building name/owner, and address.

Table 6.1 Osage County Critical Facilities by Type and Jurisdiction

HazusID	Jurisdiction	Building Name	Address	City	State	Zip
Emergency Facilities						
	Osage Co.	Osage Co. E-911	205 E. Main St.	Linn	MO	65051
	Osage Co.	Emergency Management Director	205 E. Main St.	Linn	MO	65051
Fire Department Facilities						
	Argyle	Argyle Volun. Fire Dept. #1	223 3 rd St.	Argyle	MO	65001
	Chamois	Chamois Volunteer Fire Dept.	200 S Main St.	Chamois	MO	65024
	Chamois	Chamois Volunteer Fire Dept.	338 E Missouri Ave.	Chamois	MO	65024
	Freeburg	Freeburg Comm. Fire Assoc. #1	600 Hwy. 63	Freeburg	MO	65035
	Freeburg	Freeburg Comm. Fire Assoc. #2	4339 HWY U	Rich Fountain	MO	65035
	Linn	Linn Fire Prot. Dist. #1	210 W. Main St.	Linn	MO	65051
MO000400	Linn	Linn Fire Prot. Dist. #2	1986 HWY A	Bonnots Mill	MO	65051
MO000679	Linn	Linn Fire Prot. Dist. #3	633 HWY 89 N	Linn	MO	65051
MO000401	Linn	Linn Fire Prot. Dist. #4	1200 E. Main St.	Linn	MO	65051
	Linn	Linn Fire Prot. Dist. #5	100 S. Clay St.	Linn	MO	65051
MO000402	Meta	Meta Fire & Rescue	112 E Third St.	Meta	MO	65058
	Westphalia	Westphalia Fire Prot. Dist.	3388 County Road 503	Westphalia	MO	65085
	Westphalia	Westphalia Fire Prot. Dist.	1926 HWY 63	Westphalia	MO	65085
Law Enforcement Facilities						
MO000165	Linn	Linn Police Dept.	1200 E Main St.	Linn	MO	65051
MO000015	Osage Co.	Osage County Sheriff's Office	106 Main St.	Linn	MO	65051
Medical Facilities						
	Linn	Capital Region Physicians - Linn	916 E. Main St.	Linn	MO	65051
	Linn	Community Health Center of Central Missouri	1016 E Main St.	Linn	MO	65051

HazusID	Jurisdiction	Building Name	Address	City	State	Zip
	Linn	JCMG Family Care Clinic - Linn	1306 E Main St.	Linn	MO	65051
	Linn	Osage Ambulance District	119 MO-89	Linn	MO	65051
	Meta	Comm-Unity Ambulance Service	PO Box 132, Locust Street	Meta	MO	65058
	Belle	Osage Ambulance District	1001 E. First St.	Belle	MO	65013
	Osage County	Osage Co. Health Dept	205 E Main St.	Linn	MO	65051
School Facilities						
HazusID	Jurisdiction	Building Name	Address	City	State	Zip
MO001582	Bonnots Mill	St. Mary's School	1641 HWY C	Bonnots Mill	MO	65016
MO002940	Chamois	Chamois Elem.	614 S Poplar St.	Chamois	MO	65024
MO002941	Chamois	Chamois High	614 S Poplar St.	Chamois	MO	65024
MO001256	Freeburg	Holy Family School	110 W Oliver St.	Freeburg	MO	65035
MO002942	Linn	Linn Elem.	141 Wildcat Dr.	Linn	MO	65051
MO000710	Linn	Linn High	141 Wildcat Dr.	Linn	MO	65051
MO001253	Linn	St. George Elem. School	601 E Main St.	Linn	MO	65051
MO001581	Loose Creek	Immaculate Conception School	147 County Road 402	Loose Creek	MO	65054
MO001255	Rich Fountain	Sacred Heart School	4309 HWY U	Rich Fountain	MO	65035
MO001093	Westphalia	Fatima Elem.	143 E Main	Westphalia	MO	65085
MO001796	Westphalia	Fatima High	143 E Main	Westphalia	MO	65085
MO001254	Westphalia	St. Joseph Catholic School	123 E Main St.	Westphalia	MO	65085
Childcare Facilities						
	Belle	Doodlebugs Learning Center LLC	501 E First St.	Belle	MO	65013
	Bonnots Mill	Blauvelt, Whitney Ann	93 Vosholl Ln.	Bonnots Mill	MO	65016
	Bonnots Mill	Jansen, Kim D	71 Cote Dessein Ln.	Bonnots Mill	MO	65016
	Chamois	Osage County R-I School District	614 S Poplar St.	Chamois	MO	65024
	Chamois	The Sunflower Patch	59 Sunflower Ln.	Chamois	MO	65024
	Freeburg	Roberson, Megan	23 County Road 521	Freeburg	MO	65035
	Jefferson City	Little Sprout's Clubhouse LLC	332 County Road 501	Jefferson City	MO	65101
	Jefferson City	Miss Kathy's Preschool LLC	62 Playtime Ln.	Jefferson City	MO	65101

HazusID	Jurisdiction	Building Name	Address	City	State	Zip
	Linn	Central Missouri Community Action	1315 E Main St. # b	Linn	MO	65051
	Linn	Bartlett, Nicky and Hoffman, Kim	3785 Highway U	Linn	MO	65051
	Linn	Dudenhoeffer, Judy A	371 Highway 100	Linn	MO	65051
	Linn	Jacobs, Erin Lucero	13 County Road 804	Linn	MO	65051
	Linn	Scheulen, Deidre Anne	657 County Road 606	Linn	MO	65051
	Linn	Mimi's Playschool	24 Boonedocks Trail	Linn	MO	65051
	Linn	The Schoolhouse Childcare LLC	1214 E Lee St. Ste. E	Linn	MO	65051
	Loose Creek	Bailey's Learn & Play, LLC	191 County Road 402	Loose Creek	MO	65054
	Loose Creek	Creative Kids Learning Center, LLC	564 Loose Creek Highway	Loose Creek	MO	65054
	Loose Creek	Lisa's Little Ones	149 Rosetrail	Loose Creek	MO	65054
	St Thomas	Hoffman, Erica	400 N Olive St.	St Thomas	MO	65076
	Westphalia	Osage County R-III School District	1927 Highway 63	Westphalia	MO	65085
Nursing Homes						
	Linn	Harbor Place – Linn	24 Trenshaw Trail	Linn	MO	65051
	Westphalia	Westphalia Hill Nursing Home	1899 Highway 63	Westphalia	MO	65085

Source: Hazard Mitigation Plan Data Collection Questionnaire (2020-2021); Missouri Department of Health and Senior Services website-health.mo.gov

F: MDC Wildfire Data Search

View	Discovered Date	County	Station	Cause	Acres Burned
2010-07607-053856	11/10/2010	Osage	Linn Fire Protection District	Campfire	1
2015-01899-128751	09/30/2015	Osage	MDC Test Station	Campfire	2
2015-01899-128970	10/08/2015	Osage	MDC Test Station	Campfire	3
2015-06303-130445	10/12/2015	Osage	Belle Volunteer Fire Department	Campfire	0
2018-03731-177869	08/03/2018	Osage	Bland Fire Protection District	Campfire	0.82
2014-07607-111130	07/30/2014	Osage	Linn Fire Protection District	Children	2
2015-01899-128972	10/08/2015	Osage	MDC Test Station	Children	1
2003-07615-001146	03/17/2003	Osage	Argyle Volunteer Fire Dept	Debris	0.5
2004-00001-005810	03/08/2004	Osage	MDC REPORTING REGION - CENTRAL	Debris	1
2004-07611-024099	02/26/2004	Osage	Westphalia Fire Protection District	Debris	1
2004-07615-005812	03/14/2004	Osage	Argyle Volunteer Fire Dept	Debris	0.5
2005-07607-008412	03/12/2005	Osage	Linn Fire Protection District	Debris	1
2005-07614-009993	02/22/2005	Osage	Meta Fire & Rescue Fpd	Debris	1
2006-07609-012632	02/27/2006	Osage	Freeburg Community Fire Association	Debris	1
2006-07609-012633	02/26/2006	Osage	Freeburg Community Fire Association	Debris	1
2006-07614-012631	03/18/2006	Osage	Meta Fire & Rescue Fpd	Debris	10
2006-07614-012634	01/24/2006	Osage	Meta Fire & Rescue Fpd	Debris	0.75
2007-07607-028549	02/11/2007	Osage	Linn Fire Protection District	Debris	1
2007-07607-028550	03/04/2007	Osage	Linn Fire Protection District	Debris	0.5
2007-07607-028555	03/05/2007	Osage	Linn Fire Protection District	Debris	10
2007-07607-028557	03/06/2007	Osage	Linn Fire Protection District	Debris	0.25
2007-07607-032823	04/01/2007	Osage	Linn Fire Protection District	Debris	2
2007-07607-032824	03/06/2007	Osage	Linn Fire Protection District	Debris	100
2007-07607-032825	03/14/2007	Osage	Linn Fire Protection District	Debris	1
2007-07607-032826	03/16/2007	Osage	Linn Fire Protection District	Debris	2

2007-07607-032827	03/20/2007	Osage	Linn Fire Protection District	Debris	0.5
2007-07607-032828	03/25/2007	Osage	Linn Fire Protection District	Debris	0.5
2007-07607-032829	04/21/2007	Osage	Linn Fire Protection District	Debris	1
2007-07607-032830	04/22/2007	Osage	Linn Fire Protection District	Debris	1
2007-07607-032831	04/23/2007	Osage	Linn Fire Protection District	Debris	0.5
2007-07607-032832	08/15/2007	Osage	Linn Fire Protection District	Debris	8
2007-07609-028626	03/08/2007	Osage	Freeburg Community Fire Association	Debris	15
2007-07609-028627	03/08/2007	Osage	Freeburg Community Fire Association	Debris	5
2007-07609-028628	03/07/2007	Osage	Freeburg Community Fire Association	Debris	5
2007-07609-028629	03/16/2007	Osage	Freeburg Community Fire Association	Debris	5
2007-07614-028134	02/11/2007	Osage	Meta Fire & Rescue Fpd	Debris	1
2008-07607-033172	01/05/2008	Osage	Linn Fire Protection District	Debris	0.75
2008-07607-033173	01/25/2008	Osage	Linn Fire Protection District	Debris	3
2008-07607-033174	01/26/2008	Osage	Linn Fire Protection District	Debris	0.5
2008-07607-033175	01/26/2008	Osage	Linn Fire Protection District	Debris	6
2008-07607-035298	05/29/2008	Osage	Linn Fire Protection District	Debris	0.5
2008-07607-035327	03/01/2008	Osage	Linn Fire Protection District	Debris	2
2008-07607-035329	03/05/2008	Osage	Linn Fire Protection District	Debris	0.5
2008-07614-032732	01/03/2008	Osage	Meta Fire & Rescue Fpd	Debris	1
2008-07614-036115	11/26/2008	Osage	Meta Fire & Rescue Fpd	Debris	1
2009-03734-039963	03/03/2009	Osage	Owensville Volunteer Fire Department	Debris	1
2009-03734-039964	03/04/2009	Osage	Owensville Volunteer Fire Department	Debris	2
2009-03734-039966	03/05/2009	Osage	Owensville Volunteer Fire Department	Debris	2
2009-07607-037018	01/22/2009	Osage	Linn Fire Protection District	Debris	2
2009-07607-037020	01/22/2009	Osage	Linn Fire Protection District	Debris	4
2009-07607-037486	02/06/2009	Osage	Linn Fire Protection District	Debris	1
2009-07607-037489	02/06/2009	Osage	Linn Fire Protection District	Debris	4
2009-07607-038126	02/20/2009	Osage	Linn Fire Protection District	Debris	25
2009-07607-038178	03/04/2009	Osage	Linn Fire Protection District	Debris	2

2009-07607-042422	11/07/2009	Osage	Linn Fire Protection District	Debris	0.25
2009-07609-038283	02/25/2009	Osage	Freeburg Community Fire Association	Debris	15
2009-07611-037606	02/07/2009	Osage	Westphalia Fire Protection District	Debris	2
2009-07614-039873	04/22/2009	Osage	Meta Fire & Rescue Fpd	Debris	1
2010-07607-044882	03/05/2010	Osage	Linn Fire Protection District	Debris	1
2010-07607-044883	03/06/2010	Osage	Linn Fire Protection District	Debris	2.5
2010-07607-045408	04/01/2010	Osage	Linn Fire Protection District	Debris	0.25
2010-07611-045405	03/23/2010	Osage	Westphalia Fire Protection District	Debris	0.2
2010-07611-053039	11/15/2010	Osage	Westphalia Fire Protection District	Debris	1
2011-02628-062219	11/02/2011	Osage	TAOS VFD	Debris	5
2011-07521-058161	03/19/2011	Osage	Thayer Rural Fire Department	Debris	1
2011-07521-058166	03/23/2011	Osage	Thayer Rural Fire Department	Debris	1
2011-07607-066688	04/13/2011	Osage	Linn Fire Protection District	Debris	3
2011-07607-066689	04/22/2011	Osage	Linn Fire Protection District	Debris	1
2011-07611-054021	01/05/2011	Osage	Westphalia Fire Protection District	Debris	5
2011-07611-065393	12/02/2011	Osage	Westphalia Fire Protection District	Debris	0.5
2012-07609-067485	02/28/2012	Osage	Freeburg Community Fire Association	Debris	3
2012-07609-068537	03/06/2012	Osage	Freeburg Community Fire Association	Debris	60
2012-07609-077963	07/09/2012	Osage	Freeburg Community Fire Association	Debris	10
2012-07609-077964	07/22/2012	Osage	Freeburg Community Fire Association	Debris	1
2012-07609-077966	08/19/2012	Osage	Freeburg Community Fire Association	Debris	2
2012-07611-078625	08/10/2012	Osage	Westphalia Fire Protection District	Debris	0
2012-07611-078626	08/10/2012	Osage	Westphalia Fire Protection District	Debris	0
2014-07607-111132	04/10/2014	Osage	Linn Fire Protection District	Debris	1.5
2014-07607-111150	04/09/2014	Osage	Linn Fire Protection District	Debris	2
2014-07607-111151	03/24/2014	Osage	Linn Fire Protection District	Debris	0.25
2014-07607-113210	01/07/2014	Osage	Linn Fire Protection District	Debris	0.1
2014-07607-113212	01/27/2014	Osage	Linn Fire Protection District	Debris	0.1
2014-07607-113215	01/29/2014	Osage	Linn Fire Protection District	Debris	3

2014-07607-113230	02/27/2014	Osage	Linn Fire Protection District	Debris	0.5
2014-07607-113231	02/28/2014	Osage	Linn Fire Protection District	Debris	1
2014-07607-113234	03/10/2014	Osage	Linn Fire Protection District	Debris	3
2014-07607-113235	03/10/2014	Osage	Linn Fire Protection District	Debris	2
2014-07607-113237	03/15/2014	Osage	Linn Fire Protection District	Debris	2
2014-07607-113239	03/25/2014	Osage	Linn Fire Protection District	Debris	1
2014-07609-096400	03/10/2014	Osage	Freeburg Community Fire Association	Debris	10
2014-07609-096402	03/18/2014	Osage	Freeburg Community Fire Association	Debris	6
2014-07609-096404	03/18/2014	Osage	Freeburg Community Fire Association	Debris	1
2014-07614-112433	01/12/2014	Osage	Meta Fire & Rescue Fpd	Debris	1
2014-07614-112436	01/26/2014	Osage	Meta Fire & Rescue Fpd	Debris	2
2014-07614-112438	02/21/2014	Osage	Meta Fire & Rescue Fpd	Debris	2
2015-07611-116824	01/18/2015	Osage	Westphalia Fire Protection District	Debris	3
2016-06303-140864	02/07/2016	Osage	Belle Volunteer Fire Department	Debris	1
2016-06303-140867	02/29/2016	Osage	Belle Volunteer Fire Department	Debris	0.2
2016-07611-136571	05/06/2016	Osage	Westphalia Fire Protection District	Debris	1
2017-03734-150532	03/18/2017	Osage	Owensville Volunteer Fire Department	Debris	5
2019-07607-178660	03/03/2018	Osage	Linn Fire Protection District	Debris	0.42
2019-07607-178663	04/17/2018	Osage	Linn Fire Protection District	Debris	2.44
2019-07607-178665	04/19/2018	Osage	Linn Fire Protection District	Debris	0.05
2019-07607-178666	04/19/2018	Osage	Linn Fire Protection District	Debris	0.17
2019-07607-178669	09/23/2018	Osage	Linn Fire Protection District	Debris	1.84
2019-07607-178672	01/01/2018	Osage	Linn Fire Protection District	Debris	0.25
2019-07617-179234	09/03/2019	Osage	Chamois Volunteer Fire Dept	Debris	
2019-07617-179260	05/11/2018	Osage	Chamois Volunteer Fire Dept	Debris	0.08
2019-07617-179261	05/10/2018	Osage	Chamois Volunteer Fire Dept	Debris	0.09
2020-07617-190436	04/11/2020	Osage	Chamois Volunteer Fire Dept	Debris	0.35
2020-07617-241047	11/19/2020	Osage	Chamois Volunteer Fire Dept	Debris	19.3
2020-07617-251288	12/05/2020	Osage	Chamois Volunteer Fire Dept	Debris	0.4

2004-07614-009994	03/20/2004	Osage	Meta Fire & Rescue Fpd	Equipment	3
2007-07607-028561	03/08/2007	Osage	Linn Fire Protection District	Equipment	85
2009-07607-042445	11/07/2009	Osage	Linn Fire Protection District	Equipment	1.5
2011-01899-059025	08/01/2011	Osage	MDC Test Station	Equipment	234
2011-07614-062013	11/01/2011	Osage	Meta Fire & Rescue Fpd	Equipment	1
2012-07607-073615	06/05/2012	Osage	Linn Fire Protection District	Equipment	15
2014-07607-111131	07/02/2014	Osage	Linn Fire Protection District	Equipment	2
2014-07607-113211	01/12/2014	Osage	Linn Fire Protection District	Equipment	0.1
2014-07609-094036	01/26/2014	Osage	Freeburg Community Fire Association	Equipment	10
2014-07611-093829	01/30/2014	Osage	Westphalia Fire Protection District	Equipment	0.5
2015-03623-129571	10/19/2015	Osage	Gerald-Rosebud Fire Prot. Dist.	Equipment	50
2015-06303-130447	10/19/2015	Osage	Belle Volunteer Fire Department	Equipment	50
2018-03731-177870	06/09/2018	Osage	Bland Fire Protection District	Equipment	3.07
2019-07617-179259	07/23/2018	Osage	Chamois Volunteer Fire Dept	Equipment	8.22
2020-03734-200548	02/19/2020	Osage	Owensville Volunteer Fire Department	Equipment	0.59
2010-07607-053863	05/12/2010	Osage	Linn Fire Protection District	Lightning	0.25
2012-07607-073651	07/09/2012	Osage	Linn Fire Protection District	Lightning	2
2012-07609-077962	07/07/2012	Osage	Freeburg Community Fire Association	Lightning	1
2014-07607-113238	03/18/2014	Osage	Linn Fire Protection District	Lightning	0.1
2019-07607-178582	04/18/2019	Osage	Linn Fire Protection District	Lightning	0.02
2004-07614-009995	04/03/2004	Osage	Meta Fire & Rescue Fpd	Miscellaneous	2
2004-07614-009996	10/25/2004	Osage	Meta Fire & Rescue Fpd	Miscellaneous	1
2005-07607-009971	07/09/2005	Osage	Linn Fire Protection District	Miscellaneous	0.1
2005-07614-009991	03/02/2005	Osage	Meta Fire & Rescue Fpd	Miscellaneous	4
2005-07614-009992	03/05/2005	Osage	Meta Fire & Rescue Fpd	Miscellaneous	10
2007-07607-028547	01/10/2007	Osage	Linn Fire Protection District	Miscellaneous	0.5
2007-07611-030831	08/16/2007	Osage	Westphalia Fire Protection District	Miscellaneous	0.25
2007-07611-032368	11/11/2007	Osage	Westphalia Fire Protection District	Miscellaneous	0.1
2008-07607-035297	02/14/2008	Osage	Linn Fire Protection District	Miscellaneous	0.5

2008-07607-035320	04/05/2008	Osage	Linn Fire Protection District	Miscellaneous	0.1
2008-07607-035321	06/19/2008	Osage	Linn Fire Protection District	Miscellaneous	5
2008-07607-035323	03/26/2008	Osage	Linn Fire Protection District	Miscellaneous	0.1
2008-07607-035326	03/01/2008	Osage	Linn Fire Protection District	Miscellaneous	30
2008-07607-035328	03/02/2008	Osage	Linn Fire Protection District	Miscellaneous	2
2008-07607-035330	03/10/2008	Osage	Linn Fire Protection District	Miscellaneous	0.1
2008-07607-035331	03/10/2008	Osage	Linn Fire Protection District	Miscellaneous	0.5
2008-07607-035332	03/11/2008	Osage	Linn Fire Protection District	Miscellaneous	75
2008-07607-035333	03/12/2008	Osage	Linn Fire Protection District	Miscellaneous	3.5
2008-07607-035334	03/12/2008	Osage	Linn Fire Protection District	Miscellaneous	25
2008-07607-036045	11/23/2008	Osage	Linn Fire Protection District	Miscellaneous	0.1
2009-07607-038127	02/22/2009	Osage	Linn Fire Protection District	Miscellaneous	1
2009-07607-038158	02/22/2009	Osage	Linn Fire Protection District	Miscellaneous	5
2009-07607-038499	03/12/2009	Osage	Linn Fire Protection District	Miscellaneous	1
2009-07607-039150	03/15/2009	Osage	Linn Fire Protection District	Miscellaneous	1.5
2009-07607-039152	03/17/2009	Osage	Linn Fire Protection District	Miscellaneous	50
2009-07607-039155	03/19/2009	Osage	Linn Fire Protection District	Miscellaneous	0.1
2009-07607-039912	04/17/2009	Osage	Linn Fire Protection District	Miscellaneous	1
2009-07607-041208	07/02/2009	Osage	Linn Fire Protection District	Miscellaneous	0.25
2009-07607-042681	11/23/2009	Osage	Linn Fire Protection District	Miscellaneous	1
2009-07607-042682	11/27/2009	Osage	Linn Fire Protection District	Miscellaneous	1
2009-07614-038191	03/06/2009	Osage	Meta Fire & Rescue Fpd	Miscellaneous	15
2010-07607-053857	11/11/2010	Osage	Linn Fire Protection District	Miscellaneous	0.25
2010-07611-045401	03/07/2010	Osage	Westphalia Fire Protection District	Miscellaneous	1
2010-07614-044578	03/04/2010	Osage	Meta Fire & Rescue Fpd	Miscellaneous	1
2011-07614-056287	04/03/2011	Osage	Meta Fire & Rescue Fpd	Miscellaneous	1
2013-07614-112432	06/22/2013	Osage	Meta Fire & Rescue Fpd	Miscellaneous	1
2014-06313-111570	01/25/2014	Osage	Vichy Volunteer Fire Protection Assoc	Miscellaneous	175
2014-07607-113213	01/27/2014	Osage	Linn Fire Protection District	Miscellaneous	7

2014-07607-113214	01/27/2014	Osage	Linn Fire Protection District	Miscellaneous	0.1
2014-07607-113216	02/19/2014	Osage	Linn Fire Protection District	Miscellaneous	0.5
2014-07607-113232	03/01/2014	Osage	Linn Fire Protection District	Miscellaneous	2
2014-07607-113236	03/10/2014	Osage	Linn Fire Protection District	Miscellaneous	1.5
2014-07609-094034	01/26/2014	Osage	Freeburg Community Fire Association	Miscellaneous	5
2014-07609-096399	03/09/2014	Osage	Freeburg Community Fire Association	Miscellaneous	10
2014-07611-094611	02/22/2014	Osage	Westphalia Fire Protection District	Miscellaneous	2
2014-07614-112435	01/16/2014	Osage	Meta Fire & Rescue Fpd	Miscellaneous	1
2014-07614-112440	03/22/2014	Osage	Meta Fire & Rescue Fpd	Miscellaneous	2
2015-06303-129330	10/18/2015	Osage	Belle Volunteer Fire Department	Miscellaneous	25
2015-06313-129841	10/19/2015	Osage	Vichy Volunteer Fire Protection Assoc	Miscellaneous	10
2015-06313-129843	10/22/2015	Osage	Vichy Volunteer Fire Protection Assoc	Miscellaneous	0.1
2019-07607-178463	03/19/2019	Osage	Linn Fire Protection District	Miscellaneous	0.94
2019-07607-178465	03/22/2019	Osage	Linn Fire Protection District	Miscellaneous	7.1
2019-07607-178466	03/18/2019	Osage	Linn Fire Protection District	Miscellaneous	54.68
2019-07607-178467	02/02/2019	Osage	Linn Fire Protection District	Miscellaneous	0.05
2019-07607-178468	01/21/2018	Osage	Linn Fire Protection District	Miscellaneous	0.05
2019-07607-178657	01/21/2018	Osage	Linn Fire Protection District	Miscellaneous	3.89
2019-07607-178661	03/24/2018	Osage	Linn Fire Protection District	Miscellaneous	0
2019-07607-178662	03/30/2018	Osage	Linn Fire Protection District	Miscellaneous	0.01
2019-07607-178664	04/17/2018	Osage	Linn Fire Protection District	Miscellaneous	0.09
2019-07607-178668	07/09/2018	Osage	Linn Fire Protection District	Miscellaneous	0
2019-07617-179262	03/10/2018	Osage	Chamois Volunteer Fire Dept	Miscellaneous	0.12
2019-07617-179263	02/02/2018	Osage	Chamois Volunteer Fire Dept	Miscellaneous	2.34
2020-03734-200554	04/16/2020	Osage	Owensville Volunteer Fire Department	Miscellaneous	0.1
2020-07617-190160	03/07/2020	Osage	Chamois Volunteer Fire Dept	Miscellaneous	14.56
2014-07607-113219	02/21/2014	Osage	Linn Fire Protection District	Not Reported	0.1
2014-07607-113221	02/22/2014	Osage	Linn Fire Protection District	Not Reported	3
2019-07607-178658	02/13/2018	Osage	Linn Fire Protection District	Not Reported	0.02

2019-07617-178420	03/27/2019	Osage	Chamois Volunteer Fire Dept	Not Reported	19.67
2019-07617-179122	06/20/2019	Osage	Chamois Volunteer Fire Dept	Not Reported	0
2019-07617-179123	08/09/2019	Osage	Chamois Volunteer Fire Dept	Railroad	0
2011-01899-059026	08/02/2011	Osage	MDC Test Station	Smoking	9
2014-07611-094704	02/28/2014	Osage	Westphalia Fire Protection District	Smoking	3
2019-07607-178656	04/08/2019	Osage	Linn Fire Protection District	Smoking	0
2019-07617-179264	01/06/2018	Osage	Chamois Volunteer Fire Dept	Smoking	0.24
2006-07611-024100	01/08/2006	Osage	Westphalia Fire Protection District	Unknown	1
2006-07614-012630	03/17/2006	Osage	Meta Fire & Rescue Fpd	Unknown	1
2007-07611-030711	08/12/2007	Osage	Westphalia Fire Protection District	Unknown	1
2008-07607-035324	01/27/2008	Osage	Linn Fire Protection District	Unknown	0.1
2008-07607-035325	01/28/2008	Osage	Linn Fire Protection District	Unknown	0.1
2008-07607-036893	12/30/2008	Osage	Linn Fire Protection District	Unknown	1
2009-07607-037019	01/22/2009	Osage	Linn Fire Protection District	Unknown	1
2009-07607-037021	01/22/2009	Osage	Linn Fire Protection District	Unknown	1
2009-07607-039151	03/15/2009	Osage	Linn Fire Protection District	Unknown	1
2009-07607-039153	03/17/2009	Osage	Linn Fire Protection District	Unknown	1
2009-07607-039156	03/20/2009	Osage	Linn Fire Protection District	Unknown	0.1
2009-07607-040057	04/26/2009	Osage	Linn Fire Protection District	Unknown	2
2009-07607-040314	05/20/2009	Osage	Linn Fire Protection District	Unknown	0.1
2009-07614-037384	02/07/2009	Osage	Meta Fire & Rescue Fpd	Unknown	1
2010-07607-056330	03/12/2010	Osage	Linn Fire Protection District	Unknown	18
2010-07611-045062	03/05/2010	Osage	Westphalia Fire Protection District	Unknown	1
2010-07611-045404	03/08/2010	Osage	Westphalia Fire Protection District	Unknown	0.25
2010-07611-045406	03/29/2010	Osage	Westphalia Fire Protection District	Unknown	1
2010-07611-053061	11/08/2010	Osage	Westphalia Fire Protection District	Unknown	0.5
2011-07607-066686	03/12/2011	Osage	Linn Fire Protection District	Unknown	20
2011-07607-066687	04/03/2011	Osage	Linn Fire Protection District	Unknown	1
2011-07607-066690	07/21/2011	Osage	Linn Fire Protection District	Unknown	1

2011-07607-066691	11/13/2011	Osage	Linn Fire Protection District	Unknown	50
2011-07607-066742	04/03/2011	Osage	Linn Fire Protection District	Unknown	1
2011-07607-066743	09/12/2011	Osage	Linn Fire Protection District	Unknown	1
2011-07607-066744	11/13/2011	Osage	Linn Fire Protection District	Unknown	3
2011-07607-066745	11/15/2011	Osage	Linn Fire Protection District	Unknown	3
2011-07607-066746	11/19/2011	Osage	Linn Fire Protection District	Unknown	1
2011-07611-057381	04/02/2011	Osage	Westphalia Fire Protection District	Unknown	0.5
2012-07609-068554	03/06/2012	Osage	Freeburg Community Fire Association	Unknown	20
2012-07609-068555	03/07/2012	Osage	Freeburg Community Fire Association	Unknown	2
2012-07611-078624	06/29/2012	Osage	Westphalia Fire Protection District	Unknown	0.1
2013-07611-090962	10/23/2013	Osage	Westphalia Fire Protection District	Unknown	0.1
2014-07607-113233	03/09/2014	Osage	Linn Fire Protection District	Unknown	1
2014-07611-094418	02/20/2014	Osage	Westphalia Fire Protection District	Unknown	0.5
2014-07611-095284	03/09/2014	Osage	Westphalia Fire Protection District	Unknown	1
2014-07611-095532	03/15/2014	Osage	Westphalia Fire Protection District	Unknown	4
2014-07611-102802	04/22/2014	Osage	Westphalia Fire Protection District	Unknown	2
2015-06303-129676	07/16/2015	Osage	Belle Volunteer Fire Department	Unknown	0.2
2015-06303-129679	02/08/2015	Osage	Belle Volunteer Fire Department	Unknown	5
2015-06303-130443	09/14/2015	Osage	Belle Volunteer Fire Department	Unknown	0.02
2015-06303-130446	10/17/2015	Osage	Belle Volunteer Fire Department	Unknown	0.01
2015-06303-130448	10/20/2015	Osage	Belle Volunteer Fire Department	Unknown	0
2015-07611-119923	03/07/2015	Osage	Westphalia Fire Protection District	Unknown	1
2015-07611-119924	03/07/2015	Osage	Westphalia Fire Protection District	Unknown	1
2016-06303-140868	03/06/2016	Osage	Belle Volunteer Fire Department	Unknown	0.2
2016-06303-140870	03/26/2016	Osage	Belle Volunteer Fire Department	Unknown	0.5
2016-06303-140871	04/03/2016	Osage	Belle Volunteer Fire Department	Unknown	3
2016-06303-140874	06/18/2016	Osage	Belle Volunteer Fire Department	Unknown	1
2016-06303-141960	11/15/2016	Osage	Belle Volunteer Fire Department	Unknown	2
2016-06303-141963	11/21/2016	Osage	Belle Volunteer Fire Department	Unknown	1

2016-07611-141071	10/27/2016	Osage	Westphalia Fire Protection District	Unknown	2
2016-07611-141832	11/18/2016	Osage	Westphalia Fire Protection District	Unknown	1
2016-07611-142531	12/10/2016	Osage	Westphalia Fire Protection District	Unknown	0.1
2017-03734-150142	02/12/2017	Osage	Owensville Volunteer Fire Department	Unknown	1
2017-07611-147331	03/08/2017	Osage	Westphalia Fire Protection District	Unknown	0.5
2019-07607-178670	10/25/2018	Osage	Linn Fire Protection District	Unknown	0.49
2019-07614-178256	02/27/2019	Osage	Meta Fire & Rescue Fpd	Unknown	2.88
2019-07617-179258	12/11/2018	Osage	Chamois Volunteer Fire Dept	Unknown	0.06
2020-07607-230936	10/17/2020	Osage	Linn Fire Protection District	Unknown	4.48
2020-07617-251289	12/26/2020	Osage	Chamois Volunteer Fire Dept	Unknown	0.03

Source: Missouri Department of Conservation, Fire Report Search, <https://mdc12.mdc.mo.gov/Applications/MDCFireReporting/Home/FireReportSearch>