

6 Appendix

A: References	6.2
B: Planning Process	6.6
C: Public Survey	6.41
D: Adoption Resolutions.....	6.61
E: Critical/Essential Facilities	6.72
F: MDC Wildfire Data Search	6.76

DRAFT

A: References

1. 2018 Missouri State Hazard Mitigation Plan,
https://sema.dps.mo.gov/docs/programs/LRMF/mitigation/MO_Hazard_Mitigation_Plan2018pdf
2. Missouri Hazard Mitigation Viewer, <http://bit.ly/MoHazardMitigationPlanViewer2018>
3. U.S. Dept. of Commerce, United States Census Bureau, <https://data.census.gov/cedsci/>
4. USGS, National Geologic Map Database, https://ngmdb.usgs.gov/Prodesc/proddesc_10014.htm
5. USACE, National Levee Database, <https://levees.sec.usace.army.mil/#/>
6. FEMA, Disaster Information, <https://www.fema.gov/disasters>
7. FEMA, Hazard Mitigation Assistance Projects, <https://www.fema.gov/openfema-data-page/hazard-mitigation-assistance-projects-v2>
8. Missouri Department of Elementary & Secondary Education,
<https://ogi.oa.mo.gov/DESE/schoolSearch/index.html>
9. USDOT, Bridges & Structures, <https://www.fhwa.dot.gov/bridge/nbi/no10/county.cfm>
10. USFWS, Midwest Region Endangered Species,
<https://www.fws.gov/midwest/Endangered/lists/missouri-cty.html>
11. MDC, Field Guide, Endangered, <https://nature.mdc.mo.gov/status/endangered>
12. MDC, Find Places to Go in MO, <https://nature.mdc.mo.gov/discover-nature/places>
13. MDC, Missouri National Register Listings, <https://dnr.mo.gov/shpo/mnrlist.htm>
14. Missouri Economic Research and Information Center, <https://meric.mo.gov/industry/business-locator>
(Business Locator Tool) & <https://meric.mo.gov/media/pdf/rural-missouri-asset-mapping> (Rural
Missouri Asset Mapping)
15. USDA, National Agricultural Statistics Service,
https://www.nass.usda.gov/Quick_Stats/CDQT/chapter/2/table/1/state/MO/county/169/year/2017
16. Missouri Department of Economic Development, <https://ded.mo.gov/programs/business/missouri-works>
17. The Climate Explorer, <https://crt-climate-explorer.nemac.org/>
18. Missouri Department of Natural Resources, Dam and Reservoir Safety,
<https://dnr.mo.gov/geology/wrc/dam-safety/>
19. Stanford University's National Performance of Dams Program, <http://npdp.stanford.edu/>
20. National Inventory of Dams, <http://geo.usace.army.mil/>

21. National Resources Conservation Service, <http://www.nrcs.usda.gov>
22. Missouri Spatial Data Information Service, <http://msdis.missouri.edu>
23. Maps of effects of drought, National Drought Mitigation Center (NDMC) located at the University of Nebraska in Lincoln, <http://www.drought.unl.edu/>
24. Historical drought impacts, National Drought Mitigation Center (NDMC) located at the University of Nebraska in Lincoln, <http://droughtreporter.unl.edu/>
25. Recorded low precipitation, NOAA Regional Climate Center, <http://www.hprcc.unl.edu>
26. Water shortages, Missouri's Drought Response Plan, Missouri Department of Natural Resources, <http://dnr.mo.gov/pubs/WR69.pdf>
27. Populations served by groundwater by county, USGS-NWIS, <http://maps.waterdata.usgs.gov/mapper/index.html>
28. Missouri Department of Natural Resources, Census of Missouri Public Water Systems 2020, <https://dnr.mo.gov/env/wpp/documents/2020-census-completed.pdf>
29. Census of Agriculture, http://www.agcensus.usda.gov/Publications/2012/Full_Report/Volume_1,_Chapter_2_County_Level/Missouri/ & http://www.agcensus.usda.gov/Publications/2012/Online_Resources/County_Profiles/Missouri/
30. USDA Risk Management Agency, Insurance Claims, <https://www.rma.usda.gov/Information-Tools/Summary-of-Business/Cause-of-Loss>
31. Natural Resources Defense Council, <http://www.nrdc.org/globalWarming/watersustainability/>
32. NOAA, Historical Palmer Drought Indices, <https://www.ncdc.noaa.gov/temp-and-precip/drought/historical-palmers/>
33. MO Office of Administration, Division of Budget & Planning, <https://oa.mo.gov/budget-planning/demographic-information/population-projections/2000-2030-projections>
34. U.S. Seismic Hazard Map, United States Geological Survey, <https://www.usgs.gov/natural-hazards/earthquake-hazards/earthquakes>
35. Impact of Earthquakes on the Central USA, http://www.cusec.org/documents/aar/NMSZ_CAT_PLANNING_SCENARIO.pdf
36. 6.5 Richter Magnitude Earthquake Scenario, New Madrid Fault Zone map, <https://iowageologicalsurvey.org/>

37. Probability of magnitude 5.0 or greater within 100 Years, United States Geological Survey, <https://www.usgs.gov/natural-hazards/earthquake-hazards>
38. USGS, Measuring the Size of an Earthquake, https://www.usgs.gov/faqs/how-are-earthquakes-recorded-how-are-earthquakes-measured-how-magnitude-earthquake-determined?qt-news_science_products=0#qt-news_science_products
39. USGS, Earthquake Hazard in the Heart of the Homeland, <https://pubs.usgs.gov/fs/2006/3125/>
40. Missouri Department of Insurance, <https://insurance.mo.gov/earthquake/>
41. Heat Index Chart & typical health impacts from heat, National Weather Service; National Weather Service Heat Index Program, <https://www.weather.gov/safety/heat-index>
42. Daily temperatures averages and extremes, High Plains Regional Climate Summary, https://hprcc.unl.edu/climate_extremes.php
43. Hyperthermia mortality, Missouri; Missouri Department of Health and Senior Service, <http://health.mo.gov/living/healthcondiseases/hyperthermia/pdf/hyper1.pdf>
44. Hyperthermia mortality by Geographic area, Missouri Department of Health and Senior Services, <http://health.mo.gov/living/healthcondiseases/hyperthermia/pdf/hyper2.pdf>
45. Missouri Department of Conservation Wildfire Data Search, <https://mdc12.mdc.mo.gov/Applications/MDCFireReporting/Home/FireReportSearch>
46. Statistics, Missouri Division of Fire Safety
47. National Statistics, US Fire Administration
48. Fire/Rescue Mutual Aid Regions in Missouri
49. Forestry Division of the Missouri Department of Conservation
50. National Fire Incident Reporting System (NFIRS), <https://dfs.dps.mo.gov/programs/resources/fire-incident-reporting-system.php>
51. University of Wisconsin Silvis Lab, <http://silvis.forest.wisc.edu/data/wui-change/>
52. FEMA Map Service Center, Digital Flood Insurance Rate Maps (DFIRM), <http://msc.fema.gov/portal;https://www.fema.gov/fema-levée-resources-library>
53. EPA, How's My Waterway, <https://mywaterway.epa.gov/>
54. SEMA, Flood Insurance Administration—Repetitive Loss List
55. National Centers for Environmental Information, <http://www.ncdc.noaa.gov/stormevents/>
56. FEMA Data Visualization Tool, <https://www.fema.gov/data-visualization-floods-data-visualization>

57. Missouri Department of Natural Resources,
<http://www.dnr.mo.gov/geology/geosrv/envgeo/sinkholes.htm>
58. <http://www.businessinsider.com/where-youll-be-swallowed-by-a-sinkhole-2013-3>
59. <http://water.usgs.gov/edu/sinkholes.html>
60. <http://pubs.usgs.gov/fs/2007/3060/>
61. Northeastern University, http://www.northeastern.edu/protect/wp-content/uploads/US_KarstMap.jpg
62. University of Florida, How to Spot a Sinkhole, <https://ufonline.ufl.edu/infographics/how-to-spot-a-sinkhole/>
63. FEMA 320, Taking Shelter from the Storm, 3rd edition,
http://www.weather.gov/media/bis/FEMA_SafeRoom.pdf
64. Lightning Map, National Weather Service,
http://www.lightningsafety.noaa.gov/stats/08_Vaisala_NLDN_Poster.pdf
65. Death and injury statistics from lightning strikes, National Weather Service.
66. Wind Zones in the U.S. map, FEMA, https://www.fema.gov/pdf/library/ism2_s1.pdf
67. Annual Windstorm Probability (65+knots) map U.S. 1980-1994, NSSL,
http://www.nssl.noaa.gov/users/brooks/public_html/bigwind.gif
68. Hailstorm intensity scale, The Tornado and Storm Research Organization (TORRO),
<http://www.torro.org.uk/site/hscale.php>
69. National Severe Storms Laboratory – hail map,
http://www.nssl.noaa.gov/users/brooks/public_html/bighail.gif
70. Enhanced F Scale for Tornado Damage, NWS, www.spc.noaa.gov/faq/tornado/ef-scale.html
71. Enhanced Fujita Scale's damage indicators and degrees of damage table, NOAA Storm Prediction Center, www.spc.noaa.gov/efscale/ef-scale.html
72. Tornado Activity in the U.S. map (1950-2006), FEMA 320, Taking Shelter from the Storm, 3rd edition;
73. Tornado Alley in the U.S. map, <http://www.tornadochaser.net/tornalley.html>
74. Midwest Regional Climate Center, <https://mrcc.illinois.edu/gismaps/cntytor.htm#>
75. Wind chill chart, National Weather Service, <http://www.nws.noaa.gov/om/winter/windchill.shtml>
76. Average Number of House per year with Freezing Rain, American Meteorological Society. "Freezing Rain Events in the United States." <http://ams.confex.com/ams/pdfpapers/71872.pdf>

B: Planning Process

HMPC Mailing list

Larry Miskel, Commissioner
Gasconade Co. Courthouse
119 E. First St.
Hermann, MO 65041

Lesa Lietzow, County Clerk
Gasconade Co. Courthouse
119 E. First St.
Hermann, MO 65041

Wayne Kottwitz
Gasconade Co. Road Dept.
2685 Highway 19
Owensville, MO 65066

Carrie Krupp, Clerk
City of Bland
P.O. Box 40
Bland, MO 65014

Fire Chief Douglas Nohta
City of Bland
P. O. Box 157
Bland, MO 65014

Kim Steiner, Clerk
City of Gasconade
493 Oak St.
Gasconade, MO 65036

Patricia Heaney, Clerk
City of Hermann
1902 Jefferson St.
Hermann, MO 65041

Fire Chief Kevin Speckhals
City of Hermann
214 East 2nd Street
Hermann, MO 65041

Doris Rost, Clerk
City of Morrison
405 HWY 100
Morrison, MO 65061

John Kamler, Mayor
City of Owensville
107 W. Sears
Owensville, MO 65066

Jerry Lairmore, Assoc. Comm.
Gasconade Co. Courthouse
119 E. First St.
Hermann, MO 65041

Scott Eiler, Sheriff
Gasconade Co.
119 E. 1st St. #22
Hermann, MO 65041

Patrick Boatman, City Marshall
City of Bland
P.O. Box 40
Bland, MO 65014

Chief of Police Riley Lewis
480 Oak Street
P.O. Box 132
Gasconade, MO 65036

Public Works
City of Gasconade
493 Oak St.
Gasconade, MO 65036

Mark Wallace, City Admin.
City of Hermann
1902 Jefferson St.
Hermann, MO 65041

Wayne Bruckerhoff, Public Works
City of Hermann
1902 Jefferson St.
Hermann, MO 65041

Rick Cramer, Fire Chief
Morrison Volunteer Fire Dept.
524 HWY 100
Morrison, MO 65061

Bobbi Limberg, Clerk
City of Owensville
107 W. Sears
Owensville, MO 65066

James Holland, Assoc. Comm.
Gasconade Co. Courthouse
119 E. First St.
Hermann, MO 65041

Dan Dyer, EMD
Gasconade Co.
119 E. 1st St.
Hermann, MO 65041

Lee Medlock, Mayor
City of Bland
P.O. Box 40
Bland, MO 65014

Jason Lewis, Public Works
City of Bland
P.O. Box 40
Bland, MO 65014

Debbie Green, Mayor
City of Gasconade
493 Oak St.
Gasconade, MO 65036

Bruce Cox, Mayor
City of Hermann
1902 Jefferson St.
Hermann, MO 65041

Marlon Walker, Chief of Police
City of Hermann
1902 Jefferson St.
Hermann, MO 65041

Melissa Strobe, Mayor
City of Morrison
405 HWY 100
Morrison, MO 65061

Delmar Mitchen, City & Water
City of Morrison
632 HWY 100
Morrison, MO 65061

Nathan Schauf, City Amin.
City of Owensville
107 W. Sears
Owensville, MO 65066

Robert Rickerd, Marshall
City of Owensville
109 North Second St.
Owensville, MO 65066

Scott Stranghoener, Fire Chief
City of Owensville
107 West Sears Ave.
Owensville, MO 65066

Jeff Arnold, EMD
City of Owensville
107 W. Sears
Owensville, MO 65066

Jeff Kuhne, Public Works
City of Owensville
107 W. Sears
Owensville, MO 65066

Shannon Grus, Mayor
City of Rosebud
P.O. Box 199
Rosebud, MO 63091

Ann Parker, Clerk
City of Rosebud
P.O. Box 197
Rosebud, MO 63091

Mason Griffith, Chief of Police
City of Rosebud
P.O. Box 197
Rosebud, MO 63091

Dennis Eilers, Public Works
City of Rosebud
P.O. Box 197
Rosebud, MO 63091

Dr. Scott Smith, Supt.
Gasconade Co. R-I
170 Blue Pride Drive
Hermann, MO 65041

Dr. Chuck Garner
Gasconade R-II
402 E. Lincoln
Owensville, MO 65066

Gasconade Manor Nursing
Home
1910 Nursing Home Rd.
Owensville, MO 65066

Greg Lara
Gasconade Co. Health Dept.
300 Schiller St.
Hermann, MO 65041

Victorian Place of Owensville
301 N 7th St.
Owensville, MO 65066

Gasconade Terrace Assisted
1930 Nursing Home Rd.
Owensville, MO 65066

Frene Valley Health Center
1800 Wein St.
Hermann, MO 65041

Victorian Place of Hermann
2120 Village Ln.
Hermann, MO 65041

Hermann Senior Housing
Manager
421 W. 18th St.
Hermann, MO 65041

Three Rivers Electric Co-Op
1324 E Main St.
Linn, MO 65051

Crawford Electric Co-Op Inc
10301 N. Service Rd. W.
Bourbon, MO 65441

American Red Cross
10195 Corporate Square
Creve Coeur, MO 63132

USDA, Natural Resources
Conservation Service
316 MO-19
Owensville, MO 65066

Enbridge Energy
1162 Highway Cc
Bland, MO 65014

Capital Region Medical Clinic
3536 Kuhne Rd.
Owensville, MO 65066

Medical Clinic of Owensville
708 MO-28
Owensville, MO 65066

Hermann Area District Hospital
509 W 18th St.
Hermann, MO 65041

Preston Kramer
MoDOT
17855 Hwy 8
St. James, MO 65559

American Red Cross
3230 Emerald Lane
Jefferson City, MO 65109

Sherry Smith
Gasconade Co. Div. of Aging
1008 Highway 28 W.
Owensville, MO 65066

Missouri Dept. of Conservation
Central Regional Office
3500 East Gans Road
Columbia, MO 65201

Missouri State Highway Patrol
Troop F
P.O. Box 568
Jefferson City, MO 65102

Marlon Walker, EMD
City of Hermann
1902 Jefferson St.
Hermann, MO 65041

Fidelity Communications
64 North Clark St.
Sullivan, MO 63080

Ameren UE
P.O. Box 1558
Jefferson City, MO 65102

Intercounty Electric Co-op
1310 S Bishop Ave.
Rolla, MO 65401

USACE
Emergency Management
601 E. 12th Street
Kansas City, MO 64106

Tom Waters, Chairman
MLDDA
36257 Hwy Z
Orrick, MO 64077

StoneBridge Senior Living
1016 Hwy. 28
Owensville, MO 65066

DRAFT

MEMORANDUM

TO: Gasconade County Hazard Mitigation Planning Committee
FROM: Tammy Snodgrass, MRPC Environmental Programs Manager/Assistant Director
DATE: October 15, 2020
SUBJECT: Hazard mitigation planning meeting October 29, 2020

The Meramec Regional Planning Commission (MRPC) has been contracted by Gasconade County and the State Emergency Management Agency (SEMA) to review and update the multi-jurisdictional hazard mitigation plan for Gasconade County, its cities and school districts. The project is being funded by state and federal dollars with matching funds from Gasconade County. We need your help to successfully complete this project.

The county must submit the first draft of an updated hazard mitigation plan to SEMA and FEMA by September 30, 2021 in order to continue to be eligible for some hazard mitigation grants, so it is in every jurisdiction's best interest to participate in the review and update of this plan. Hazard mitigation funds are used for such projects as floodplain buyouts, burying electrical lines, tornado shelters for schools, etc.

A meeting of the Gasconade County hazard mitigation planning committee is scheduled for Thursday, October 29 at 10:00 a.m. via Zoom and conference call. Instructions for joining the call are on the agenda.

The focus of this meeting will be to explain the planning process and reasons for updating the plan; overview of what is required of the participating jurisdictions; public involvement in the planning process; and review of existing goals and action items to determine if any changes need to be made. An agenda is attached, as well as a list of action items currently in the plan. In addition, the group will need to report on what action items have been accomplished and what mitigation activities have occurred since the plan was updated five years ago. This can include activities such as improvements to roads and bridges that were prone to flooding, new programs that have reduced risk to residents and/or businesses and new tornado shelters that have been constructed in the past five years.

As the county, each city and school district are required to participate in the planning process and will be asked to formally approve and adopt the Gasconade County Hazard Mitigation Plan, we strongly encourage you to participate in this committee or to send a representative who will convey your jurisdiction or department's needs for hazard mitigation as well as report on your hazard mitigation accomplishments. It is important to include representatives from road and bridge, local planners, emergency management offices, law enforcement, city/county officials, fire protection, local health services, disaster relief volunteer services and other appropriate groups.

Thank you for your assistance in addressing hazard mitigation for Gasconade County. If you have any questions, contact me at (573) 265-2993, extension 104 or via e-mail: tsnodgrass@merameregion.org. I look forward to seeing you at the meeting.

TS

Gasconade County Multi-Jurisdictional Hazard Mitigation Plan Update Planning Meeting

Thursday, October 29, 2020 ~ 10:00 a.m.

Meeting via Zoom and Conference Call:

Join Zoom Meeting:

<https://us02web.zoom.us/j/89878769140?pwd=N0RxSTRLaEptY0ZseUI2czZ2VmZPQT09>

Meeting ID: 898 7876 9140 Passcode: 077989

One tap mobile: +19292056099,,89878769140#,,,,,0#,,077989# US (New York)

+13017158592,,89878769140#,,,,,0#,,077989# US (Germantown)

Dial by your location: +1 312 626 6799 US (Chicago)

Find your local number: <https://us02web.zoom.us/j/89878769140?pwd=N0RxSTRLaEptY0ZseUI2czZ2VmZPQT09>

AGENDA

- I. Welcome/Introductions – Tammy Snodgrass, Assistant Director, Meramec Regional Planning Commission
- II. Hazard Mitigation Planning Purpose
- III. Grant Programs Linked to Approved Plan
- IV. Planning Tasks / Multi-jurisdictional Approach
- V. Participation Requirements
- VI. Public Involvement
- VII. Data Collection Questionnaires
- VIII. Discussion of Hazards
- IX. Critical Facilities
- X. Next Steps in the Planning Process
- XI. Set Next Meeting Date(s)

NOTICE OF PUBLIC MEETING

Date and time of posting: **October 27, 2020 at 2:30 p.m.**

Notice is hereby given that the **Gasconade County Hazard Mitigation Planning Committee** will meet at 10:00 a.m. on **Thursday, October 29, 2020** via Zoom and conference call. Instructions for joining the meeting:

Zoom:

<https://us02web.zoom.us/j/89878769140?pwd=N0RxSTRLaEptY0ZseUI2czZ2VmZPQT09>

Call in: 1-(312) 626-6799 ~ Meeting ID: 898 7876 9140~ Passcode: 077989

The tentative agenda of this meeting includes:

- Welcome and Introductions
- Hazard Mitigation Planning Purpose
- Grant Programs Linked to Approved Plan
- Planning Tasks/Multi-Jurisdictional Approach
- Participation Requirements
- Public Involvement
- Data Collection Questionnaires
- Discussion of Hazards
- Critical Facilities
- Next Steps
- Set Next Meeting Date(s)
- Adjourn

Representatives of the news media may obtain copies of this notice by contacting:

Tamara Snodgrass
#4 Industrial Drive
St. James, MO 65559
(573) 265-2993

tsnodgrass@meramecregion.org

If you require any accommodations (i.e. qualified interpreter, large print, hearing assistance) in order to attend this meeting, please notify this office at 573-265-2993 no later than 48 hours prior to the scheduled commencement of the meeting.

Gasconade County Hazard Mitigation Plan Review Meeting
October 29, 2020 ~ 10:00 a.m.

Name	Representing	Email Address	Phone #	Address
Mark Wallace		hermannadmin@centurytel.net		
Dan McKinney	Hermann Hospital	dan@hadh.org		
Kent Krotzmeier MSHP Krotzmeier	MSHP			
Kathryn Hawes	MRPC	khawes@meramecregion.org		
Jeff Arnold	Ambulance EMO / Coroner	cityofowensvillezma@gmail.com		
Katie Scheer	Medical Clinic Owensville			
Chuck Garner	R-II School Gasco	cgarner@dutchmen.us		
Larry Miskel	Presiding Commissioner	LNL94@centurytel.net		

MEMORANDUM

TO: Gasconade County Hazard Mitigation Planning Committee
FROM: Tammy Snodgrass, MRPC Environmental Programs Manager/Assistant Director
DATE: January 26, 2021
SUBJECT: Hazard mitigation planning meeting 1 p.m. February 9, 2021

The Meramec Regional Planning Commission (MRPC) has been contracted by Gasconade County and the State Emergency Management Agency (SEMA) to review and update the multi-jurisdictional hazard mitigation plan for Gasconade County, its cities and school districts. The project is being funded by state and federal dollars with matching funds from Gasconade County. We need your help to successfully complete this project.

The county must submit the first draft of an updated hazard mitigation plan to SEMA and FEMA by September 30, 2021 in order to continue to be eligible for hazard mitigation grants, so it is in every jurisdiction's best interest to participate in the review and update of this plan. Hazard mitigation funds are used for such projects as floodplain buyouts, burying electrical lines, tornado shelters for schools, etc.

A meeting of the Gasconade County hazard mitigation planning committee is scheduled for Tuesday, February 9 at 1:00 p.m. via Zoom and conference call. Instructions for joining the call are on the enclosed agenda. The focus of this meeting will be to review and update the action items listed in the plan. **As these action items are the substance and core of the plan – and what the jurisdictions are committing to work toward completing – it is critical that the county, cities and school districts participate in this meeting.**

It is also critical that you provide an email address so that I will be able to contact you directly and as quickly as possible with information on the plan as well as meetings and meeting postponement information. Please send an email to tsnodgrass@meramecregion.org so that I can put you on the email list for the committee.

An agenda is attached. The list of action items was mailed out in December with the agenda of the January meeting that was postponed. I did a review and mark up the action items with *suggestions* for changes. **The most important thing is for each jurisdiction to review the current list and consider - which ones are completed or progress has been made on; which ones may no longer be high or medium priority; and which ones you believe are repetitive or can be combined.**

In addition, the group will need to report on what action items have been accomplished and what mitigation activities have occurred since the plan was updated five years ago. This can include activities such as improvements to roads and bridges that were prone to flooding, new programs that have

reduced risk to residents and/or businesses and new tornado shelters that have been constructed in the past five years. Please come prepared to report on these activities.

As the county, each city and school district are required to participate in the planning process and will be asked to formally approve and adopt the Gasconade County Hazard Mitigation Plan, we strongly encourage you to participate in this committee or to send a representative who will convey your jurisdiction or department's needs for hazard mitigation as well as report on your hazard mitigation accomplishments. It is important to include representatives from road and bridge, local planners, emergency management offices, law enforcement, city/county officials, fire protection, local health services, disaster relief volunteer services and other appropriate groups.

Also enclosed is an in-kind match form. Please complete this form with any time you or any other staff members spend reviewing the action items or gathering information. The county is required to provide 25 percent match for the federal grant funding this plan update. Any time spent by someone - other than an elected official - can be put towards that match requirement. Please use the hourly rate and mileage rate indicated on the form.

Thank you for your assistance in addressing hazard mitigation for Gasconade County. If you have any questions, contact me at (573) 265-2993, extension 104 or via e-mail: tsnodgrass@merameregion.org. I look forward to seeing you at the meeting.

TS

Enclosures

Gasconade County
Multi-Jurisdictional Hazard Mitigation Plan Update
Planning Meeting via Zoom

Tuesday, February 9, 2021 ~ 1:00 p.m.

AGENDA

- I. Welcome/Introductions – Tammy Snodgrass, Assistant Director, Meramec Regional Planning Commission
- II. Brief Review
- III. Public Survey Update
- IV. Participation Requirements/Status of Questionnaires
- V. Discuss Mitigation Action Updates – *(Which have been accomplished or had progress made; which are no longer high priority; which can be combined or eliminated)*
- VI. Next Steps
- VII. Set Next Meeting Date(s)

Join Zoom Meeting

<https://us02web.zoom.us/j/84983796833?pwd=WW42S0UwdlVMNlRlRVW5MZhvaXBpQT09>

Meeting ID: 849 8379 6833

Passcode: 044941

One tap mobile

+13126266799,,84983796833#,,,*044941# US (Chicago)

+19292056099,,84983796833#,,,*044941# US (New York)

Dial by your location

+1 312 626 6799 US (Chicago)

Find your local number: <https://us02web.zoom.us/j/84983796833?pwd=WW42S0UwdlVMNlRlRVW5MZhvaXBpQT09>

NOTICE OF PUBLIC MEETING

Date and time of posting: **January 26, 2021 at 1:30 p.m.**

Notice is hereby given that the **Gasconade County Hazard Mitigation Planning Committee** will meet at **1:00 p.m.** on **Tuesday, February 9, 2021** via Zoom and conference call. Instructions for joining the meeting:

Zoom:

<https://us02web.zoom.us/j/84983796833?pwd=WW42S0UwdlVMNIRIVW5MZnhvaXBpQT09>

Call in: 1-(312) 626-6799 ~ Meeting ID: 849 8379 6833 ~ Passcode: 044941

The tentative agenda of this meeting includes:

- Welcome and Introductions
- Brief Review
- Public Survey Update
- Participation Requirements
- Review and Discussion of Action Items
- Plan Maintenance
- Next Steps
- Set Next Meeting Date(s)
- Adjourn

Representatives of the news media may obtain copies of this notice by contacting:

Tamara Snodgrass
#4 Industrial Drive
St. James, MO 65559
(573) 265-2993

tsnodgrass@meramecregion.org

If you require any accommodations (i.e. qualified interpreter, large print, hearing assistance) in order to attend this meeting, please notify this office at 573-265-2993 no later than 48 hours prior to the scheduled commencement of the meeting.

02/09/2021

Dear Gasconade County Hazard Mitigation Planning Committee Members:

As I stated in the cover letter, I have reviewed the list of action items that were shared out at the October 29, 2020 meeting and I have some *suggested* revisions – mainly to get the discussion going. These are just suggestions and the jurisdictions may have very different ideas for editing these action items. Please note how I marked up the document below. I really want folks to look this over closely and make the final decision on what stays, what needs to be revised and if there are any new action items that need to be added. At the same time, I want you to look at the items and let me know if some that I've left in the plan have been accomplished or if progress has been made on them.

In addition, SEMA and FEMA have stated that all action items need to be **SMART** – **S**pecific, **M**easurable, **A**chievable, **R**elevant, **T**ime-bound. In other words, the action item should not have soft language like “encourage”, “promote”, “work to”. I will endeavor to wordsmith each action item as necessary, to meet this requirement. I have included questions in *red italic* to help move the process along as we review these together.

I have gone through the existing list and highlighted the ones I think can be removed in *gray*. These may be good activities, but (in my opinion) they do not rise to the level of being included in the plan; would not be an activity that hazard mitigation grant funds would be requested for; or are an on-going activity that is already imbedded in local policy and procedure.

Action items that are repetitive or can be combined are marked in *aqua*, with notes on what I did in *red italic*.

The action items that I believe the county has achieved, that can be taken off the list, I have highlighted in *green*. But it is up to the committee to decide if these have been completed and should be removed.

Revisions to action items are marked in *blue*. If I have deleted language, it is in brackets and highlighted in *gray*.

These will be discussed and final decisions made at the January 26 meeting. The handout also includes an explanation of the STAPLEE method of scoring each action item and determining if it is a high, medium or low priority.

Thank you for your assistance and time. I've attached an in-kind match form for you to use as well.

System Used to Prioritize Action Items - STAPLEE

FEMA's STAPLEE methodology was used to assess the costs and benefits, overall feasibility of mitigation actions, and other issues impacting project. During the prioritization process, the MPC worked together to review and assign scores. The process posed questions based on the STAPLEE elements as well as the potential mitigation effectiveness of each action. Scores were based on the responses to the questions as follows:

Definitely yes = 3 points

Maybe yes = 2 points

Probably no = 1

Definitely no = 0

The following questions were asked for each proposed action.

S: Is the action socially acceptable?

T: Is the action technically feasible and potentially successful?

A: Does the jurisdiction have the administrative capability to successfully implement this action?

P: Is the action politically acceptable?

L: Does the jurisdiction have the legal authority to implement the action?

E: Is the action economically beneficial?

E: Will the project have an environmental impact that is either beneficial or neutral? (score "3" if positive and "2" if neutral)

Will the implemented action result in lives saved?

Will the implanted action result in a reduction of disaster damage?

In addition to the STAPLEE process, each action item was also reviewed for Benefit/Cost. These two aspects of the prioritization process were scored as follows:

Benefit – two (2) points were added for each of the following avoided damages (8 points maximum = highest benefit)

- Injuries and/or casualties
- Property damages
- Loss-of-function/displacement impacts
- Emergency management costs/community costs

Cost – points were subtracted according to the following cost scale (-5 points maximum = highest cost)

- (-1) = Minimal – little cost to the jurisdiction involved
- (-3) = Moderate – definite cost involved but could likely be worked into operating budget
- (-5) = Significant – cost above and beyond most operating budgets; would require extra appropriations to finance or to meet matching funds for a grant

Note: For the Benefit/Cost Review, the benefit and cost of actions which used the word “encourage” were evaluated as if the action or strategy being encouraged was actually to be carried out.

In addition, the group considered the cost of mitigation versus the long-term savings in relation to potential lives saved and property damage avoided.

Total Score – The scores for the STAPLEE Review and Benefit/Cost Review were added to determine a Total Score for each action.

Priority Scale – To achieve an understanding of how a Total Score might be translated into a Priority Rating, a sample matrix was filled out for the possible range of ratings an action might receive on both the STAPLEE and Benefit/Cost Review. The possible ratings tested ranged between:

- A hypothetical action with “Half probably NO and half maybe YES” answers on STAPLEE (i.e. poor STAPLEE score) and Low Benefit/High Cost: Total Score = 7
- A hypothetical action with “All definitely YES” on STAPLEE and High Benefit/Little Cost: Total Score = 28

An inspection of the possible scores within this range led to the development of the following Priority Scale based on the Total Score in the STAPLEE- Benefit/Cost Review process:

20 – 28 points = High Priority

14-19 points = Medium Priority

13 points and below = Low Priority

The results of the STAPLEE process and Benefit/Cost analysis were then mailed out to all MPC members for feedback and consensus.

The final scores are listed below in the analysis of each action. Correspondence regarding the STAPLEE process is included in Appendix C: A spreadsheet with the action items and final scores is illustrated in Figure 4.4.

Figure 4.4 Prioritization of Mitigation Actions		3 = Def YES 2 = Maybe YES							1 = Prob NO 0 = Def NO						
Action No.	Mitigation Actions	S	T	A	P	L	E	E	STAPLEE Total	Losses Avoided (2 pts. Each)	Benefit	Cost	B/C Total	Total	Priority
1.1.1	Implement an education program on personal emergency preparedness that teaches residents how to prepare emergency survival kits with water, blankets, flashlights, etc. and how to shut off their home utilities during emergencies. Ready-in-3 brochures/videos and information will be made readily available to the public through the health department and local government offices. <i>Any progress here? Has this been established and could be marked COMPLETED? Some of this is covered in HS classes at the schools. R-I and R-II. Children's division does personal preparedness by checking smoke detectors and carbon monox detectors, fire drills, posting emergency numbers on the fridge. Hospital does weekly status reports on COVID, vaccination plans. Owensville was supposed to partner up in April with KRCG TV to promote weather radios, survival kits, will do after COVID. Clyde – does education through his office through FB, website and newspapers.</i>	3	3	3	3	3	2	3	20	IC, PD, LF, EMCC	8	-1	7	27	H
1.1.2	Promote development of emergency plans by businesses and public entities by providing information on business continuity and emergency planning through local chambers of commerce and emergency management offices. <i>Public entities should already have emergency plans in place and “promoting” emergency plans to businesses may not meet the SMART criteria. Has this been partially completed? Is it still a high or medium priority? School plans are good. Look at them regularly. County plan is good. Owensville plan is good. Hermann plan is good. Hospital is required through law and regulation to maintain emergency plan. Public entities are good – business emergency planning – low priority – remove from plan.</i>	3	3	3	3	3	2	3	20	IC, PD, LF, EMCC	8	-1	7	27	H
1.1.3	Actively seek funding to assist cities in obtaining early warning systems and improved communication systems and updating existing warning systems. <i>Any progress? New sirens? Phone/text systems? Owensville updated sirens – now have 3. Controlled by 9-1-1. Peaceful Valley purchased old Owensville sirens and installed them there (2). Hermann has 5 sirens – three are updated – controlled by Police dispatch. Hermann also has a phone app – Code Red – text, email, phone calls.</i>	3	2	2	3	3	2	2	17	IC, PD, LF, EMCC	8	-3	5	22	H

Figure 4.4 Prioritization of Mitigation Actions		3 = Def YES 2 = Maybe YES							1 = Prob NO 0 = Def NO							
Action No.	Mitigation Actions	S	T	A	P	L	E	E	STAPLEE Total	Losses Avoided (2 pts. Each)	Benefit	Cost	B/C Total	Total	Priority	
	County is in the process of re-establishing phone alert system. R-I and R-II have used their phone app system to announce emergency mass communication for emergency situations. City of Rosebud has one siren updated 2 years ago. Show progress															
1.1.4	Monitor developments in data availability concerning the impact of levee failure, dam failure, tornados, sinkholes, land subsidence, and wildfire upon Gasconade County and all jurisdictions through local, state, and federal agencies <i>This was included at the request of SEMA and FEMA – they no longer require it – remove? REMOVE</i>	3	2	2	3	3	2	3	18	IC, PD, LF, EMCC	8	-2	6	24	H	
1.1.5	Examine [potential] road and bridge upgrades that would improve drainage, reduce flooding and the risk to residents and property. <i>Progress here? Need a list of significant projects completed or policies put into place. No bridges in Owensville. Hermann has one they are responsible for. Hermann school has two bridges they are responsible for them. County – this is a constant. MODOT inspects all of them annually. 72 bridges including low water crossings. BRO project in process to make a low water crossing safer (VALENTINE Ford). Friend Creek (Adam Puchta Winery) paving that road to improve flooding issues. When replacing culverts – size up when necessary to improve drainage.</i>	3	3	3	3	3	3	2	20	IC, PD, LF, EMCC	8	-3	5	25	H	
1.1.6	[Educate] Ensure school staff are trained on natural hazards and [make sure all staff are] familiar with school emergency plans including evacuation and safety procedures. <i>Progress? Is this already established in school policy and procedures? Can we mark it COMPLETE? Yes – happening with relevant school staff – Owensville and Hermann.</i>	3	3	3	3	3	3	3	21	IC, PD, LF, EMCC	8	-1	7	28	H	
1.1.7	Regularly review and update school emergency plans. <i>Is this COMPLETE? Established in school policy? Done on an annual basis – but district prefers that it be left in the plan. Done after drills and annually.</i>	3	3	3	3	3	3	3	21	IC, PD, LF, EMCC	8	-1	7	28	H	

Figure 4.4 Prioritization of Mitigation Actions		3 = Def YES 2 = Maybe YES								1 = Prob NO 0 = Def NO							
Action No.	Mitigation Actions	S	T	A	P	L	E	E	STAPLEE Total	Losses Avoided (2 pts. Each)	Benefit	Cost	B/C Total	Total	Priority		
	Figure 4.4 Prioritization of Mitigation Actions	3 = Def YES 2 = Maybe YES								1 = Prob NO 0 = Def NO							
Action No.	Mitigation Actions	S	T	A	P	L	E	E	STAPLEE Total	Losses Avoided (2 pts. Each)	Benefit	Cost	B/C Total	Total	Priority		
1.1.8	Regularly review school facilities and re-evaluate designated safe areas to ensure that these areas are the safest locations to shelter students and staff. <i>Any progress here? R-II -Do on an annual basis (have relocated two spots in the last few years). R-I had a consultant come in and evaluate the school for the best areas to shelter in.</i>	3	2	2	3	3	3	3	19	IC, LF, EMCC	6	-1	5	24	H		
1.2.1	Disseminate information on the importance of and funding sources for constructing storm shelters, especially tornado safe rooms near schools and large employment centers that currently do not have access to safe rooms. <i>Progress? Who is responsible? EMD (Owensville) agrees that people know that they need them – not sure the action item is needed? REMOVE.</i>	3	3	2	3	3	2	3	19	IC, EMCC	4	-2	2	21	H		
2.1.1	Provide information on self-inspection programs to critical facilities to assess earthquake and tornado resistance. <i>Is this doable? Is it still a high priority? REMOVE</i>	3	2	2	3	3	3	2	18	IC, PD, LF, EMCC	8	-2	6	24	H		
2.1.2	Promote development of emergency plans by businesses and public entities by providing information on business continuity and emergency planning through local chambers of commerce and emergency management offices. <i>Remove – duplicate of 1.1.2</i>	3	3	3	3	3	2	3	20	IC, PD, LF, EMCC	8	-1	7	27	H		
2.1.3	Find resources to maintain and upgrade levee in Gasconade. <i>Is this doable? Some are on private property, responsibility of local districts. REMOVE.</i>	3	2	2	3	3	3	1	17	IC, PD, LF, EMCC	8	-3	5	22	H		

Figure 4.4 Prioritization of Mitigation Actions					3 = Def YES 2 = Maybe YES				1 = Prob NO 0 = Def NO									
Action No.	Mitigation Actions				S	T	A	P	L	E	E	STAPLEE Total	Losses Avoided (2 pts. Each)	Benefit	Cost	B/C Total	Total	Priority
2.1.4	Educate residents, realtors and contractors about the dangers of floodplain development and the benefits of the National Flood Insurance Program <i>by providing brochures and information. Hermann provides info at city hall and working to put floodplain maps on city website.</i>				3	2	2	2	3	3	3	18	IC, PD, LF, EMCC	8	-1	7	25	H
2.1.5	Provide information on the benefits of establishing minimum building codes to those jurisdiction that currently lack minimum building code requirements. <i>Is this doable? Who will take responsibility? No codes in the county. Difficult to push small communities to adopt codes. Owensville and Hermann Bland has building codes in place. REMOVE.</i>				2	2	2	1	3	3	3	16	IC, PD, LF, EMCC	8	-2	6	22	H
2.1.6	[Have local jurisdictions] Review [their] floodplain ordinances and if not included, add language for securing hazardous materials tanks and mobile homes in floodplain areas to reduce hazards during storms and flooding. <i>Hermann has in place. Check FP ordinances for this.</i>				2	2	2	2	3	3	3	17	IC, PD, LF, EMCC	8	-1	7	24	H
2.1.7	Monitor developments in data availability concerning the impact of levee failure, dam failure, tornados, sinkholes, land subsidence and wildfire upon Gasconade County and all jurisdictions through local, state, and federal agencies. <i>This was included at the request of SEMA and FEMA – they no longer require it – remove?</i>				3	2	2	3	3	2	3	18	IC, PD, LF, EMCC	8	-2	6	24	H
3.1.1	Re-evaluate the hazard mitigation plan, merge with other community planning activities and documents and incorporate hazard mitigation into the long-range planning and development activities of the county and each jurisdiction. <i>Has this been done? Progress made? Completed? County has a nuke plant plan and are evaluated annually and do an exercise annually. Hermann – emergency flood route project.</i>				3	2	2	3	3	3	3	19	IC, PD, LF, EMCC	8	-2	6	25	H
Figure 4.4 Prioritization of Hazard Mitigation Actions					3 = Def YES 2 = Maybe YES				1 = Prob NO 0 = Def NO.									

Figure 4.4 Prioritization of Mitigation Actions		3 = Def YES 2 = Maybe YES							1 = Prob NO 0 = Def NO											
Action No.	Mitigation Actions	S	T	A	P	L	E	E	STAPLEE Total	Losses Avoided (2 pts. Each)	Benefit	Cost	B/C Total	Total	Priority					
Action No.	Mitigation Actions	S	T	A	P	L	E	E	STAPLEE Total	Losses Avoided (2 pts. Each)	Benefit	Cost	B/C Total	Total	Priority					
3.1.2	Distribute SEMA brochures on natural disasters and NFIP at public facilities and events. <i>Is this established in policy and procedure? Can we mark it COMPLETE? Hermann – NFIP materials at city hall. Back to school fairs sometimes hand out personal preparedness info to parents. During fire prevention week fire departments distribute materials.</i>	3	3	3	3	3	3	3	21	IC, PD, LF, EMCC	8	-1	7	28	H					
3.1.3	Educate parents on school safety protocols. <i>Is this established in policy and procedure? Can we mark it COMPLETE? Don't share info on active shooters but do share info on natural hazards – tornados, fire – how we are going to communicate, where we will communicate. COMPLETED.</i>	3	3	3	3	3	3	3	21	IC, PD, LF, EMCC	8	-1	7	28	H					
4.1.1	[Encourage elected officials to] Disseminate information about hazard mitigation projects to the public. <i>How? Need specifics – or do we need to remove? Is this significant enough to keep? County has public hearings on any project with federal funds, do press releases through local papers (minutes in the papers). Hermann – every move we make is on FB. Would be on website, FB, in local paper – (flood route). Owensville – same thing – everything is publicized.</i>	3	3	2	3	3	3	3	20	IC, PD, LF, EMCC	8	-1	7	27	H					
5.1.1	Provide information to all communities on the benefits and costs of developing storm water management plans. <i>Need specifics? Who will be responsible for this action item? How will info be shared? REMOVE</i>	3	2	2	2	3	3	3	18	IC, PD, LF, EMCC	8	-2	6	24	H					

Figure 4.4 Prioritization of Mitigation Actions		3 = Def YES 2 = Maybe YES								1 = Prob NO 0 = Def NO					
Action No.	Mitigation Actions	S	T	A	P	L	E	E	STAPLEE Total	Losses Avoided (2 pts. Each)	Benefit	Cost	B/C Total	Total	Priority
5.1.2	Coordinate and integrate hazard mitigation activities where appropriate with emergency operations plans and procedures. <i>Has this been completed? COMPLETED.</i>	3	2	2	3	3	3	3	19	IC, PD, LF, EMCC	8	-2	6	25	H
5.1.3	Encourage cities to require contractor storm water management plans in all new development – both residential and commercial properties. <i>Needs specific language – who will be responsible? Hermann does this already – but not sure how to get other cities to do it. Same with Owensville. Until we get mandates – probably won't happen. REMOVE.</i>	2	3	2	2	3	3	3	18	PD, EMCC	4	-2	2	20	H
5.1.4	[Encourage local government to] Purchase properties in the flood plain as funds become available and convert that land into public space/recreation area. <i>In process with the old clinic in Hermann. None in Owensville.</i>	2	2	2	2	3	3	3	17	IC, PD, LF, EMCC	8	-3	5	22	H
5.1.5	Provide information to communities on the benefits of zoning repetitive loss properties in the floodplain as open space. <i>Needs more specific language. Who will be responsible? Is this doable? REMOVE</i>	1	2	2	2	3	3	3	16	IC, PD, LF, EMCC	8	-1	7	23	H
5.1.6	<i>Disseminate information on the importance of and funding sources for constructing storm shelters, especially tornado safe rooms near schools and large employment centers that currently do not have access to safe rooms. Duplicate of 1.2.1 – REMOVE.</i>	3	3	2	3	3	2	3	19	IC, EMCC	4	-2	4	21	H
6.1.1	Work with SEMA Region I coordinator and State Hazard Mitigation Officer to learn about new mitigation funding opportunities <i>Has this been done? Is it a high priority? REMOVE – MRPC sends out grant alerts</i>	3	3	3	3	3	3	3	21	IC, LF, EMCC	8	-1	7	28	H
6.1.2	Structure grant proposals for road/bridge upgrades so that hazard mitigation concerns are also met. <i>Any progress? Set in policy for the County. Same for cities. COMPLETE – remove.</i>	3	2	2	2	3	3	3	18	IC, LF, EMCC	8	-2	6	24	H

Figure 4.4 Prioritization of Mitigation Actions		3 = Def YES 2 = Maybe YES								1 = Prob NO 0 = Def NO						
Action No.	Mitigation Actions	S	T	A	P	L	E	E	STAPLEE Total	Losses Avoided (2 pts. Each)	Benefit	Cost	B/C Total	Total	Priority	
6.1.3	Work with state/local/federal agencies to include mitigation in all economic & community development projects. <i>Any progress? Clinic in Hermann is green space – talk of making it a dog park.</i>	3	2	2	2	3	3	3	18	IC, LF, EMCC	8	-2	6	24	H	
6.1.4	Provide information to local governments on the benefits of budgeting for and implementing hazard mitigation projects. <i>Who is responsible? How will this be done? REMOVE.</i>	3	2	2	3	3	3	3	19	IC, LF, EMCC	8	-1	7	26	H	
6.1.5	Provide information on the benefits of local governments implementing cost-share programs with private property owners for hazard mitigation projects that benefit the community as a whole <i>Who is responsible? How will this be done? Culverts – County will install and the resident pays for the culvert. If a culvert is installed for drainage purposes, no cost to the landowner. Me work on the wording on this and share out again.</i>	3	2	2	3	3	3	3	19	IC, LF, EMCC	8	-1	7	26	H	
6.1.6	Implement public awareness program on the benefits of hazard mitigation projects, both public and private. <i>Combine with 6.1.5.</i>	3	2	2	3	3	3	3	19	IC, LF, EMCC	8	-1	7	28	H	
6.1.7	Prioritize mitigation projects, based on cost-effectiveness and starting with those sites facing the greatest threat to life, health and property. <i>This is currently being done every five years with hazmit plan review and update. Mark Completed? Completed.</i>	3	2	2	3	3	3	3	19	IC, LF, EMCC	8	-1	7	28	H	

Gasconade County Hazard Mitigation Plan Review Meeting
February 9, 2021 ~ 1:00 p.m.

Name	Representing	Email Address	Phone #	Address
Tammy Snodgrass	MRPC			
Kathryn Hawes	MRPC			
Larry Miskel	Gasconade County			
Jeff Arnold	Owensville EMD Fire Chief			
Clyde Zelch	EMD Gasco Co.			
Chuck Garner	R-II Schools			
Dan McKinney	Hermann Area Distr. Hospital			
Gott Smith	R-I School			
Jessica Henton	Gasco Children's Div.			

Name	Representing	Email Address	Phone #	Address
Randy Blaske	City Admin Owensville			
Mark Wallace	Hermann			
Karen Morton	R-I Schools			

Dear Gasconade County Hazard Mitigation Planning Committee:

The committee will meet on Tuesday, August 31, 2021 at 1:00 via Zoom. You will receive an Outlook invite separately from this email, but here is the meeting information:

Join Zoom Meeting

<https://us02web.zoom.us/j/84573752802?pwd=QXFybEpyVlhOWUJGSmJyUUFlancwdz09>

Meeting ID: 845 7375 2802 ~ Passcode: 615685

One tap mobile: +13126266799,,84573752802#,,, *615685# US (Chicago)

Meeting ID: 845 7375 2802 ~ Passcode: 615685

Find your local number: <https://us02web.zoom.us/j/84573752802?pwd=QXFybEpyVlhOWUJGSmJyUUFlancwdz09>

Please make every effort to participate in this meeting. It will be the final planning meeting before the public comment period. **The first draft must be submitted to SEMA by September 30, 2021.** As I stated in an earlier email for the county, cities and school districts - **please make sure to include the review, approval and adoption of the hazard mitigation plan update in your September meetings. I must have all the adoption resolutions signed and returned to me before the plan is submitted to SEMA for review (September 28th at the latest).** I will email personalized adoption resolutions to each jurisdiction once the first draft is completed and ready for review at the end of August.

I will be sending out completed chapters for your review this week. **Please track your time and complete in-kind match for any time you spend on reviewing the plan or getting the adoption resolutions completed. The county still needs a significant amount of in-kind match documented.** If you have spent any time in meetings, collecting information, completing the questionnaire, reviewing the document, etc., please complete an in-kind match form. If you are not sure if you have submitted one already, please contact me and I can check my records to see if I have received anything from you. Please remember that elected officials' time is not eligible to count toward in-kind match. Please use the hourly volunteer rate on the form.

Thank you again for assisting in the update of the Gasconade County Hazard Mitigation Plan. I appreciate your time and commitment to the completion of this project. If you have any questions, or wish to provide feedback on the plan document, please let me know.

Best Regards,

Tamara F. Snodgrass

Assistant Director/Environmental Programs Manager

Meramec Regional Planning Commission

4 Industrial Drive

St. James, MO 65559

Phone: (573) 265-2993, extension 104

FAX: (573) 265-3550

tsnodgrass@meramecregion.org

Gasconade County
Multi-Jurisdictional Hazard Mitigation Plan Update
Planning Meeting via Zoom

Tuesday, August 31, 2021 ~ 1:00 p.m.

AGENDA

- I. Welcome/Introductions – Tammy Snodgrass, Assistant Director, Meramec Regional Planning Commission
- II. Brief Review
- III. Public Survey Results
- IV. Participation Requirements
- V. Review and Discussion of Draft Plan Chapters
- VI. Plan Maintenance
- VII. Adoption Process
- VIII. Public Comment Period
- IX. Next Steps
- X. Adjourn

Join Zoom Meeting:

<https://us02web.zoom.us/j/84573752802?pwd=QXFybEpyVlhOWUJGSmJyUUFlancwdz09>

Meeting ID: 845 7375 2802 ~ Passcode: 615685

One tap mobile : +13126266799,,84573752802#,,,,*615685# US (Chicago)

Find your local number: <https://us02web.zoom.us/j/84573752802?pwd=QXFybEpyVlhOWUJGSmJyUUFlancwdz09>

NOTICE OF PUBLIC MEETING

Date and time of posting: **August 30, 2021 at 9:30 a.m.**

Notice is hereby given that the **Gasconade County Hazard Mitigation Planning Committee** will meet at **1:00 p.m.** on **Tuesday, August 31, 2021** via Zoom and conference call. Instructions for joining the meeting:

Zoom: <https://us02web.zoom.us/j/84573752802?pwd=QXFyYkEpyVlhOWUJGSmJyUUFlancwdz09>

Call in: 1-(312) 626-6799 ~ Meeting ID: 845 7375 2802 ~ Passcode: 615685

The tentative agenda of this meeting includes:

- Welcome and Introductions
- Brief Review
- Public Survey Update
- Participation Requirements
- Review and Discussion of Draft Plan Chapters
- Plan Maintenance
- Adoption Process
- Public Comment Period
- Next Steps
- Adjourn

Representatives of the news media may obtain copies of this notice by contacting:

Tamara Snodgrass
#4 Industrial Drive
St. James, MO 65559
(573) 265-2993

tsnodgrass@meramecregion.org

If you require any accommodations (i.e. qualified interpreter, large print, hearing assistance) in order to attend this meeting, please notify this office at 573-265-2993 no later than 48 hours prior to the scheduled commencement of the meeting.

Gasconade County Hazard Mitigation Plan Review Meeting
August 31, 2021 ~ 1:00 p.m.

Name	Representing	Email Address	Phone #	Address
Jeff Arnold?	Owensville			
Tricia Healey	Hermann			
Larry Miskel	Gasco. Co.			
Leslie Lause	Gasco R-I			
Dan McKinney	Herman hospital			
Dr. Jerri Kay Hardy	Gasco. R-II			
Clyde Zelch	County EMD			
Geoff Neill	Gasco R-I			
Jessica Williamson	Stonebridge of Hermann			

Name	Representing	Email Address	Phone #	Address
Tammy Snodgrass	MRPC			

Mailing list for surrounding jurisdictions:

Tim Webster, Supt.
St. James R-I
122 East Scioto Street
St. James, MO 65559
Dr. Randy Caffey
Newburg R-II
P.O. Box C
Newburg, MO 65550
Mayor Terry Austin
City of Edgar Springs
P. O. Box 13
Edgar Springs, MO 65462
Mayor Rick Krawiecki
City of St. James
100 S. Jefferson St.
St. James, MO 65559
Mayor T.C. James
City of Vienna
P.O. Box 196
Vienna, MO 65582
Presiding Comm Leo Sanders
Crawford County
P.O. Box AS
Steelville, MO 65565
Mayor Terry Beckham
City of Steelville
P.O. Box M
Steelville, MO 65565
Chairman
Village of West Sullivan

Jon Earnhart, Supt.
Crawford Co R-II
1 Wildcat Pride Dr
Cuba, MO 65453
Presiding Commissioner Darryl Griffin
Osage County
205 East Main St.
Linn, MO 65051
Chairperson Darryl Haller
City of Freeburg
PO BOX 121
Freeburg, MO 65035
Mayor Tammy Massman
City of Westphalia
PO BOX 36
Westphalia, MO 65085

Craig Hounsom, Supt.
Rolla 31
500A Forum Dr.
Rolla, MO 65401
Pres. Commissioner Randy Verkamp
Phelps County Commission
200 N. Main St.
Rolla, MO 65401
Mayor James Poucher
City of Newburg
P.O. Drawer K
Newburg, MO 65550
Presiding Com. Ray Schwartz
Maries County Courthouse
P.O. Box 205
Vienna, MO 65582
Mark Parker, Supt.
Maries County R-I
P.O. Box 218
Vienna, MO 65582
Mayor David Lafferty
City of Bourbon
P.O. Box 164
Bourbon, MO 65441
Chairman Jared West
Village of Leasburg
P.O. Box 39
Leasburg, MO 65535
Mayor Dennis Watz
City of Sullivan
210 West Washington
Sullivan, MO 63080
Mike Whittaker, Supt.
Steelville R-III
P.O. Box 339
Steelville, MO 65565
Chairperson Chris Brundick
City of Argyle
PO BOX 22
Argyle, MO 65001
Mayor Dwight Massey
City of Linn
1200 E Main St, PO Box 498
Linn, MO 65051
Superintendent Lyle Best
Osage Co. R-I
614 S. Poplar St.
Chamois, MO 65024

John Fluhrer, Supt.
Phelps County R-III
17790 State Route M
Edgar Springs, MO 65462
Mayor Billy Marton
City of Doolittle
380 Eisenhower
Doolittle, MO 65401
Mayor Louis J. Magdits, IV
City of Rolla
P.O. Box 979
Rolla, MO 65402
Mayor Steve Vogt
City of Belle
P.O. Drawer 813
Belle, MO 65013
Dr. Lenice Basham, Supt.
Maries County R-II
P.O. Box 819
Belle, MO 65013
Mayor, Cody Leathers
City of Cuba
P.O. Box K
Cuba, MO 65453
Chairman
Village of St. Cloud

Dr. Kyle Gibbs, Supt.
Crawford Co R-1
1444 Old Hwy 66
Bourbon, MO 65441
Dr. Jana Thornsberry, Supt.
Sullivan School District
138 Taylor St.
Sullivan, MO 63080
Mayor Elise Brochu
Chamois City Hall
200 S. Main St.
Chamois, MO 65024
Mayor Harold Libbert
City of Meta
101 S. Locust St., PO BOX 65
Meta, MO 65058
Superintendent Dena Smith
Osage Co. R-II
1212 E Main St.
Linn, MO 65051

Superintendent Chuck Woody
 Osage Co. R-III
 143 E. Main
 Westphalia, MO 65085
 Mayor Robert Sellenriek
 City of Jonesburg
 P.O. Box 256
 Jonesburg, MO 63351
 Mayor Bonnie Nordwald
 City of New Florence
 PO Box 70
 New Florence, MO 63363
 Superintendent Tracy Bottoms
 Montgomery County R-II
 418 N Highway 19
 Montgomery City, MO 63361-5217
 Chairperson Jeff Thomsen
 Village of Innsbrook
 1835 Hwy F
 Innsbrook, MO 63390
 Mayor Chris Watson
 City of Truesdale
 109 Pinckney St.
 Truesdale, MO 63380
 Dr. Gregg Klinginsmith, Supt.
 Warren County R-III
 385 West Veterans Memorial Drive,
 Warrenton, MO 63383
 City of Berger
 404 Rosalie Ave,
 Berger, MO 63014

Mayor Steve Myers
 City of Pacific
 300 Hoven Drive
 Pacific, MO 63069
 Mayor Rod J. Tappe
 City of Union
 10 E. Locust Street,
 Union, MO 63084
 Dr. Lori VanLeer, Supt.
 Washington School District
 220 Locust St.
 Washington, MO 63090
 Jeannie Jenkins, Supt.
 Spring Bluff R-XV
 9374 Hwy 185
 Sullivan, MO 63080

Mayor Jeanie Martin
 City of Bellflower
 100 S. Main St.
 Bellflower, MO 63333
 Chairperson Joey Los
 Village of McKittrick
 406 Sterline
 McKittrick, MO 65041
 Chairperson Steve Wehrle
 Village of Rhineland
 PO Box 428
 Rhineland, MO 65069
 Dr. Erin Oligschlaeger, Supt.
 Wellsville-Middletown R-I
 900 Burlington Road
 Wellsville, MO 63384-1114
 Mayor David Lange
 City of Marthasville
 402 E. Main
 Marthasville, MO 63357
 Mayor Eric Schleuter
 City of Warrenton
 200 West Booneslick
 Warrenton, MO 63383
 Dr. Chris Berger, Supt.
 Wright City R-II of Warren County
 90 Bell Rd.,
 Wright City, MO 63390
 Mayor Hillary Ward
 City of Gerald
 106 East Fitzgerald Ave.
 Gerald, MO 63037
 Mayor Ron Blum
 City of St Clair
 #1 Paul Parks Drive
 St. Clair, MO 63077
 Mayor Sandy Lucy
 City of Washington
 405 Jefferson St,
 Washington, MO 63090
 Superintendent Steve Weinhold
 Union R-XI School District
 PO Box 440
 Union, MO 63084
 Dr. Kyle Kruse, Supt.
 St. Clair R-XIII
 905 Bardot Street,
 St. Clair, MO 63077

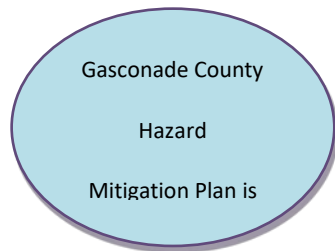
Mayor Tom Stine
 City of High Hill
 P.O. Box 42
 High Hill, MO 63350
 Mayor Mike Spitz
 City of Montgomery City
 723 N. Sturgeon
 Montgomery City, MO 63361
 Mayor Howard Steele
 City of Wellsville
 200 W. Hudson
 Wellsville, MO 63384
 Joe Gildehaus, Pres. Comm.
 Warren County
 101 Mockingbird Lane, Suite 302
 Warrenton, MO 63383
 Chairperson Chris Pottebaum
 Village of Pendleton
 28837 Pendleton Church Rd.
 Warrenton, MO 63383
 Mayor Dan Rowden
 City of Wright City
 PO Box 436
 Wright City, MO 63390
 Tim Brinker, Pres. Comm.
 Franklin County
 400 East Locust Street
 Union, Missouri 63084
 Dick Bodi, Mayor
 City of New Madrid
 P.O. Box 96
 New Madrid, MO 63869
 Mayor Dennis Watz
 City of Sullivan
 210 W. Washington
 Sullivan, MO 63080
 Superintendent Josh Hoener
 New Haven School District
 100 Park Dr,
 New Haven, MO 63068
 Superintendent Kathy Vandegriffe
 Strain-Japan R-XVI
 4640 Highway H,
 Sullivan, MO 63080
 Jenny Ulrich, Supt.
 Lonedell R-XIV
 7466 Hwy FF
 Lonedell, MO 63060

Dr. John Mulford, Supt.
Meramec Valley R-III
126 N Payne St.
Pacific, MO 63069-1260

Meramec Regional Planning Commission

#4 Industrial Drive

St. James, MO 65559



9/7/21

Attention Members of the Gasconade County Hazard Mitigation Planning Committee and neighboring jurisdictions:

The first draft of the Gasconade County Hazard Mitigation Plan is now available for review on the MRPC website – <http://www.meramecregion.org/publications/>. A hard copy of the draft document is being mailed to the Gasconade County Courthouse for public viewing as well. Please take some time to review the planning document, especially sections that have specifics regarding your jurisdiction. We have submitted a draft to SEMA for review, but they are allowing us some time for public input. Please notify us no later than **September 24, 2021**

For immediate release
Sept. 23, 2021

For more information, contact
Tammy Snodgrass at (573) 265-2993

Public comment being accepted on Gasconade County Hazard Mitigation Plan until Oct. 15

GASCONADE COUNTY—Public comment is being accepted until Oct. 15, 2021, on the Gasconade County Hazard Mitigation Plan. The plan update is available for review on Meramec Regional Planning Commission's website, <http://www.meramecregion.org/publications/>. The 2021 plan update is located under the Hazard Mitigation Plans by County. A hard copy of the plan is also available at the Gasconade County Courthouse in the county clerk's office.

The purpose of the plan is to reduce or eliminate long-term risk to people and property from natural hazards. It is required that the county have this plan in place in order to be eligible for several Federal Emergency Management Agency grant programs.

Several entities participated in the planning process to update the plan, including Gasconade County, the cities of Bland, Gasconade, Hermann, Morrison, Owensville and Rosebud, as well as Gasconade County R-1 School District, Gasconade County R-2 School District, Hermann Area District Hospital, Missouri Department of Social Services – Gasconade County, and Stonebridge of Hermann.

The Meramec Regional Planning Commission (MRPC) facilitated focus group meetings and assisted these entities in developing the plan. Following a public comment period, a final draft will be created and sent to FEMA and SEMA for review and approval.

If you need assistance locating the plan or have questions, please contact Tammy Snodgrass at MRPC at 573-265-2993 or by email at tsnodgrass@meramecregion.org.

Formed in 1969, MRPC is a voluntary council of governments serving Crawford, Dent, Gasconade, Maries, Osage, Phelps, Pulaski and Washington counties and their respective cities. Steve Vogt, representing the city of Belle, serves as MRPC chairman. A professional staff of 36, led by Executive Director Bonnie Prigge, offers technical assistance and services, such as grant preparation and administration, housing assistance, transportation planning, environmental planning, ordinance codification, business loans and other services to member communities.

To keep up with the latest MRPC news and events, visit the MRPC website at www.meramecregion.org or on Facebook at www.facebook.com/meramecregion/.

C: Public Survey

Public Survey: Gasconade County Multi-jurisdictional Hazard Mitigation Plan

The federal government requires all states and local governments to have hazard mitigation plans approved by FEMA that are consistent with the Disaster Mitigation Act of 2000. Approved mitigation plans are required to maintain eligibility for certain types of federal Hazard Mitigation Assistance Grants.

A planning committee comprised of representatives from Gasconade County, the incorporated cities, and the public school districts is currently developing an update to the comprehensive Gasconade County Multi-jurisdictional Hazard Mitigation Plan with a strategy to reduce the vulnerability of people and property in the planning area to the impacts of hazards and to remain eligible for mitigation funding programs from FEMA.

One of the key components of a hazard mitigation plan is public input during the planning process. The planning committee will be evaluating information on the hazards that impact each jurisdiction within Gasconade County. The committee is seeking your input on the hazards that will be evaluated as well as your opinions on the types of activities that should be considered to reduce future impacts. Your comments will be considered by your community's representatives on the planning committee as the plan is developed. Please take a few moments to answer the following questions. Thank you for your participation.

1. Please select your jurisdiction from the list. You may only select one jurisdiction for each survey completed. If you belong to more than one jurisdiction in this list, please complete multiple surveys.

☐ Unincorporated Gasconade County

☐ City of Bland

☐ City of Gasconade

☐ City of Hermann

☐ City of Morrison

☐ City of Owensville

☐ City of Rosebud

☐ Maries County R-II School District

☐ Gasconade County R-I School District

☐ Gasconade County R-II School District

2. The hazards addressed in the Multi-jurisdictional Hazard Mitigation Plan Update are listed below. Please indicate your opinion on the likelihood for each hazard to impact YOUR JURISDICTION (identified above). **Please rate EACH hazard 1 through 4 as follows:**

1 = Unlikely, 2 = Occasional, 3 = Likely, 4 = Highly Likely

<input type="checkbox"/> Flooding (Flash and River)	<input type="checkbox"/> Earthquake	<input type="checkbox"/> Severe Thunderstorms
<input type="checkbox"/> Tornadoes	<input type="checkbox"/> Land Subsidence / Sinkholes	<input type="checkbox"/> Severe Winter Weather
<input type="checkbox"/> Dam Failure	<input type="checkbox"/> Drought	<input type="checkbox"/> Levee Failure
<input type="checkbox"/> Wildfire	<input type="checkbox"/> Extreme Temperatures	

3. Please indicate your opinion on the potential magnitude of each hazard's impact on YOUR JURISDICTION (identified above). **Please rate EACH hazard 1 through 4 as follows:**

1 = Negligible, 2 = Limited, 3 = Critical, 4 = Catastrophic

<input type="checkbox"/> Flooding (Flash and River)	<input type="checkbox"/> Earthquake	<input type="checkbox"/> Severe Thunderstorms
<input type="checkbox"/> Tornadoes	<input type="checkbox"/> Land Subsidence / Sinkholes	<input type="checkbox"/> Severe Winter Weather
<input type="checkbox"/> Dam Failure	<input type="checkbox"/> Drought	<input type="checkbox"/> Levee Failure
<input type="checkbox"/> Wildfire	<input type="checkbox"/> Extreme Temperatures	

4. FEMA Hazard Mitigation Assistance Grants are administered by the State Emergency Management Agency. Listed below are some types of projects considered.

Please check all those that could benefit your jurisdiction, in your opinion:

- | | |
|--|---|
| <input type="checkbox"/> Flood-prone Property Acquisition & Structure Demolition /Relocation | <input type="checkbox"/> Retrofitting of Existing Buildings, and Facilities from Wind Damage. |
| <input type="checkbox"/> Flood-Prone Structure Elevation | <input type="checkbox"/> New Tornado Safe Room Construction |
| <input type="checkbox"/> Dry Floodproofing of Historical Residential Structures and/or Non-residential Structures | <input type="checkbox"/> Electrical Utilities Infrastructure Retrofit |
| <input type="checkbox"/> Minor Localized Flood Reduction Projects (storm water management or localized flood control projects) | <input type="checkbox"/> Soil Erosion Stabilization |
| <input type="checkbox"/> Structural Retrofitting of Existing Buildings to Add a Tornado Safe Room | <input type="checkbox"/> Wildfire Mitigation |
| <input type="checkbox"/> Storm Sirens | <input type="checkbox"/> Other (please specify) |
| <input type="checkbox"/> Early Warning Systems such as phone/text alerts | |
-

5. Please comment on any other issues that the Gasconade County Hazard Mitigation Planning Committee should consider in developing a strategy to reduce future losses caused by hazard events.

Please return your completed survey no later than February 1, 2021 to:

Tamara Snodgrass

Meramec Regional Planning Commission

4 Industrial Drive ~ St. James, MO 65559

Phone: 573-265-2993, ext. 104 ~ FAX: 573-265-3550

tsnodgrass@meramecregion.org

On-line surveys will be automatically sent.

Gasconade County Public Survey Results

The federal government requires all states and local governments to have hazard mitigation plans approved by FEMA that are consistent with the Disaster Mitigation Act of 2000. Approved mitigation plans are required to maintain eligibility for certain types of federal Hazard Mitigation Assistance Grants.

A planning committee comprised of representatives from Gasconade County, the incorporated cities, and the public school districts is currently developing an update to the comprehensive Gasconade County Multi-jurisdictional Hazard Mitigation Plan with a strategy to reduce the vulnerability of people and property in the planning area to the impacts of hazards and to remain eligible for mitigation funding programs from FEMA.

One of the key components of a hazard mitigation plan is public input during the planning process. The planning committee will be evaluating information on the hazards that impact each jurisdiction within Gasconade County. The committee is seeking your input on the hazards that will be evaluated as well as your opinions on the types of activities that should be considered to reduce future impacts. Your comments will be considered by your community's representatives on the planning committee as the plan is developed. Please take a few moments to answer the following questions. Thank you for your participation.

1. Please select your jurisdiction from the list. You may only select one jurisdiction for each survey completed. If you belong to more than one jurisdiction in this list, please complete multiple surveys.

☐ Unincorporated Gasconade County - **1**

☐ City of Bland - **0**

☐ City of Gasconade - **0**

☐ City of Hermann - **3**

☐ City of Morrison - **0**

☐ City of Owensville - **3**

☐ City of Rosebud - **0**

☐ Maries County R-II School District - **0**

☐ Gasconade County R-I School District - **1**

☐ Gasconade County R-II School District - **3**

2. The hazards addressed in the Multi-jurisdictional Hazard Mitigation Plan Update are listed below. Please indicate your opinion on the likelihood for each hazard to impact YOUR JURISDICTION (identified above). Please rate EACH hazard 1 through 4 as follows:

1 = Unlikely, 2 = Occasional, 3 = Likely, 4 = Highly Likely

 3 Flooding (Flash and River)

 1.7 Earthquake

 3.6 Severe Thunderstorms

__2.5__ Tornadoes	__1.6__ Land Subsidence/Sinkholes	__3.1__ Severe Winter Weather
__1.6__ Dam Failure	__2.6__ Drought	__2.5__ Levee Failure
__1.8__ Wildfire	__2.8__ Extreme Temperatures	

3. Please indicate your opinion on the potential magnitude of each hazard's impact on YOUR JURISDICTION (identified above). **Please rate EACH hazard 1 through 4 as follows:**

1 = Negligible, 2 = Limited, 3 = Critical, 4 = Catastrophic

__3.1__ Flooding (Flash and River)	__2.7__ Earthquake	__3.2__ Severe Thunderstorms
__2.9__ Tornadoes	__2.0__ Land Subsidence/Sinkholes	__2.8__ Severe Winter Weather
__1.9__ Dam Failure	__2.8__ Drought	__2.3__ Levee Failure
__2.1__ Wildfire	__2.9__ Extreme Temperatures	

4. FEMA Hazard Mitigation Assistance Grants are administered by the State Emergency Management Agency. Listed below are some types of projects considered.

Please check all those that could benefit your jurisdiction, in your opinion:

- | | |
|---|--|
| <input type="checkbox"/> Flood-prone Property Acquisition & Structure Demolition /Relocation – 45.5% | <input type="checkbox"/> Retrofitting of Existing Buildings, and Facilities from Wind Damage. – 54.5% |
| <input type="checkbox"/> Flood-Prone Structure Elevation – 36.4% | <input type="checkbox"/> New Tornado Safe Room Construction – 54.5% |
| <input type="checkbox"/> Dry Floodproofing of Historical Residential Structures and/or Non-residential Structures – 63.6% | <input type="checkbox"/> Electrical Utilities Infrastructure Retrofit – 81.8% |
| <input type="checkbox"/> Minor Localized Flood Reduction Projects (storm water management or localized flood control projects) – 81.8% | <input type="checkbox"/> Soil Erosion Stabilization – 36.4% |
| <input type="checkbox"/> Structural Retrofitting of Existing Buildings to Add a Tornado Safe Room – 72.7% | <input type="checkbox"/> Wildfire Mitigation – 54.5% |
| <input type="checkbox"/> Storm Sirens – 90.9% | <input type="checkbox"/> Other (please specify) – 0% |
| <input type="checkbox"/> Early Warning Systems such as phone/text alerts – 81.8% | |

5. Please comment on any other issues that the Gasconade County Hazard Mitigation Planning Committee should consider in developing a strategy to reduce future losses caused by hazard events.

"Must consider that Gasconade County is in the natural meteorological path of the Ameren nuclear plant should that plant experience a catastrophic failure."

"I think the school transportation department should be notified on all weather related events, road closing, emergency vehicles in the area during routes so buses can be rerouted if possible and a emergency frequency set up so bus drivers can talk straight to 911 office Incase of emergency"

"My interest is as an advocate for people with disabilities. For example: How do we alert those people to hazards; do we have an evacuation plan for people with limitations; etc."

"This pandemic and the lack of thought put into the risk to our kids!"

Please return your completed survey no later than February 1, 2021 to:

Tamara Snodgrass

Meramec Regional Planning Commission

4 Industrial Drive ~ St. James, MO 65559

Phone: 573-265-2993, ext. 104 ~ FAX: 573-265-3550


tsnodgrass@meramecregion.org

On-line surveys will be automatically sent.

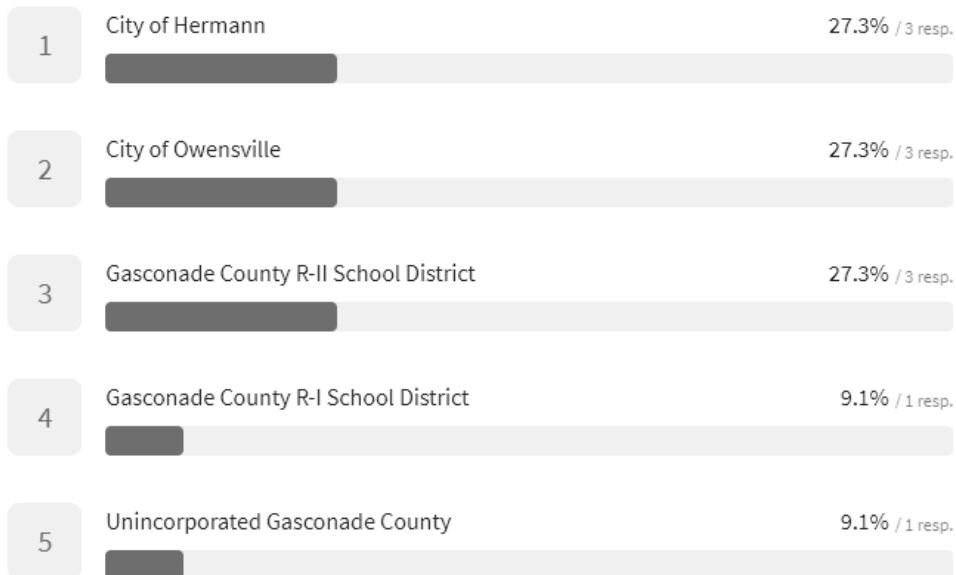
Public Survey: Gasconade County Multi-jurisdictional Hazard Mitigation Plan

11 responses


Please select your jurisdiction from the list. You may only select one jurisdiction for each survey completed. If you belong to more than one jurisdiction in this list, please complete multiple surveys.

 Hide question

11 out of 11 answered



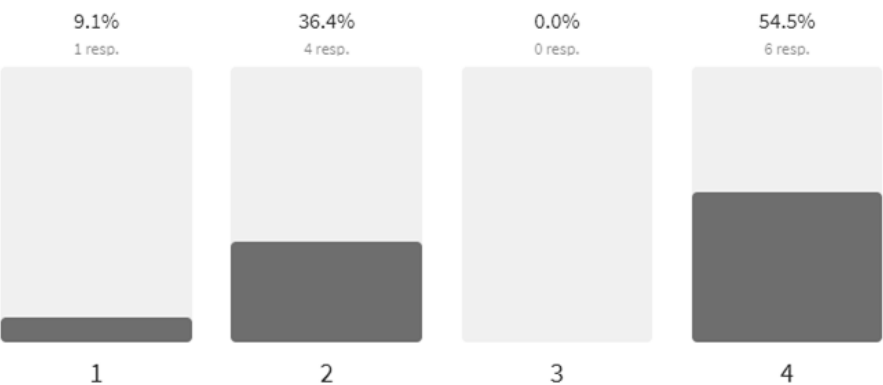
Please indicate your opinion on the likelihood for each hazard addressed in the Multi-jurisdictional Hazard Mitigation Plan Update to impact YOUR JURISDICTION (identified above). Please rate EACH hazard 1 through 4 as follows:

 Hide question

Flooding (Flash and River)

11 out of 11 answered

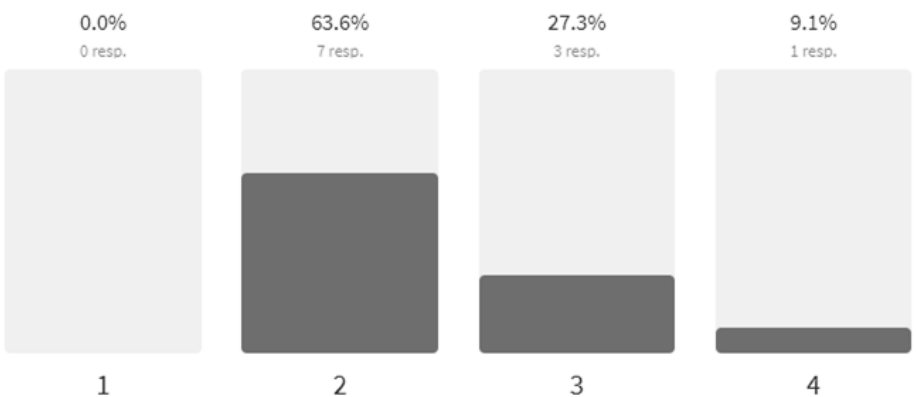
 3.0 Average rating




Tornadoes

11 out of 11 answered

 2.5 Average rating




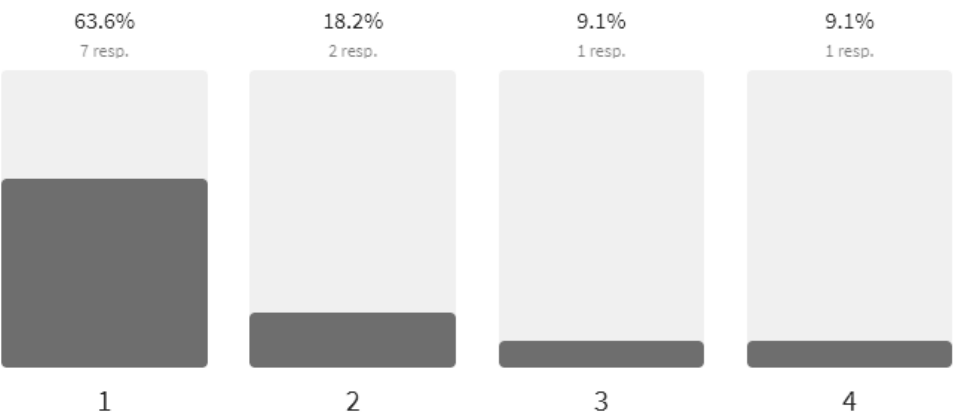
Please indicate your opinion on the likelihood for each hazard addressed in the Multi-jurisdictional Hazard Mitigation Plan Update to impact YOUR JURISDICTION (identified above). Please rate EACH hazard 1 through 4 as follows:

 Hide question

Dam Failure


11 out of 11 answered

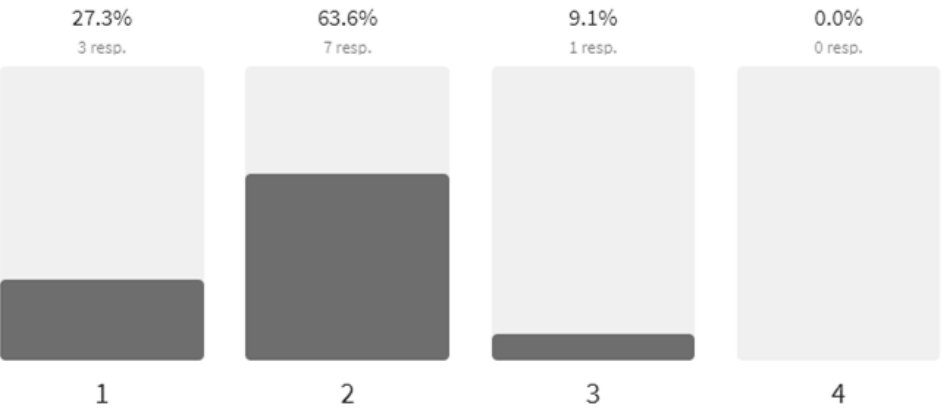
 1.6 Average rating




Wildfire

11 out of 11 answered

 1.8 Average rating




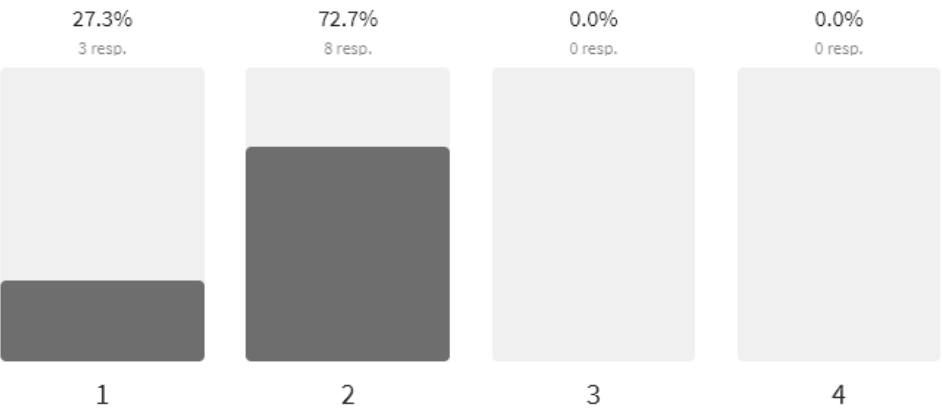
Please indicate your opinion on the likelihood for each hazard addressed in the Multi-jurisdictional Hazard Mitigation Plan Update to impact YOUR JURISDICTION (identified above). Please rate EACH hazard 1 through 4 as follows:

 Hide question

Earthquake

11 out of 11 answered

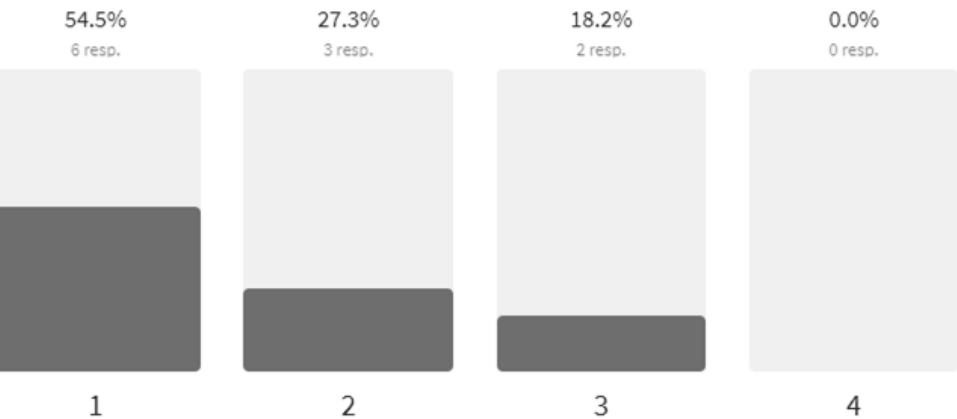
 1.7 Average rating




Land Subsidence/Sinkholes

11 out of 11 answered

 1.6 Average rating




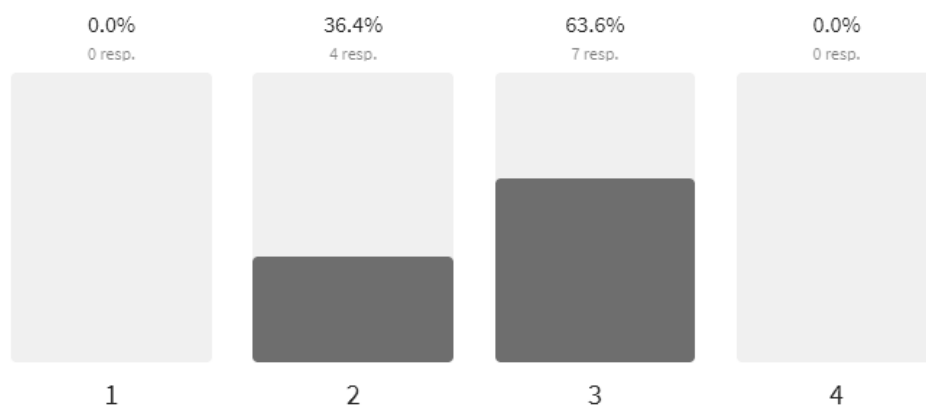
Please indicate your opinion on the likelihood for each hazard addressed in the Multi-jurisdictional Hazard Mitigation Plan Update to impact YOUR JURISDICTION (identified above). Please rate EACH hazard 1 through 4 as follows:

 Hide question

Drought


11 out of 11 answered

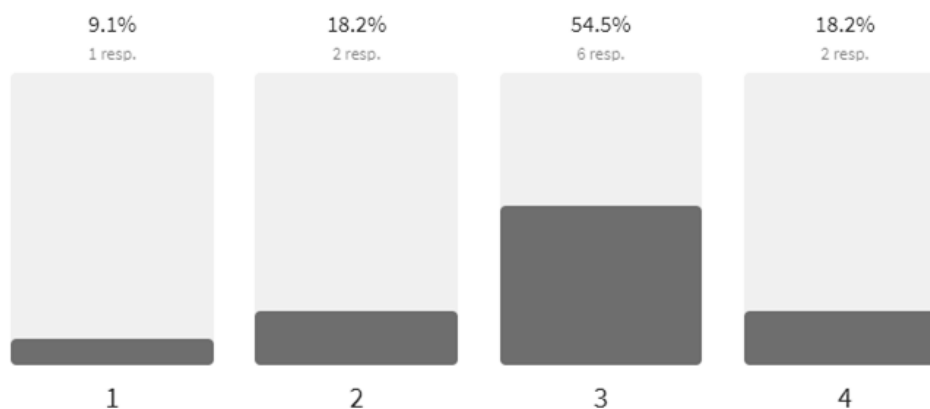
 2.6 Average rating




Extreme Temperatures

11 out of 11 answered

 2.8 Average rating




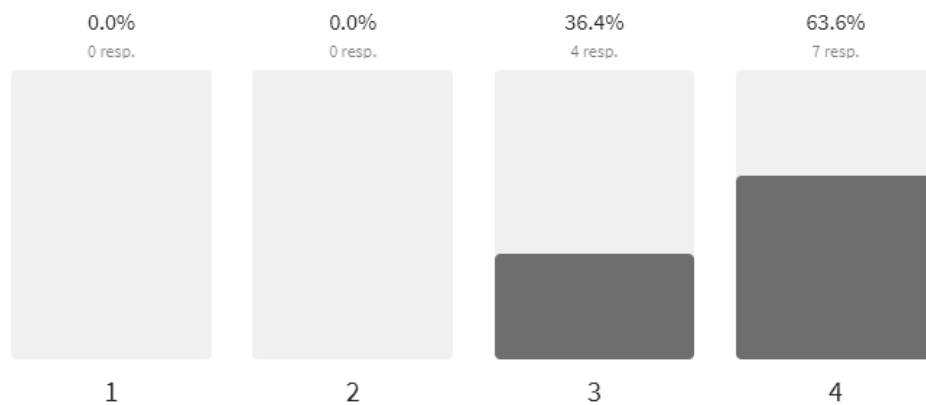
Please indicate your opinion on the likelihood for each hazard addressed in the Multi-jurisdictional Hazard Mitigation Plan Update to impact YOUR JURISDICTION (identified above). Please rate EACH hazard 1 through 4 as follows:

 Hide question

Severe Thunderstorms


11 out of 11 answered

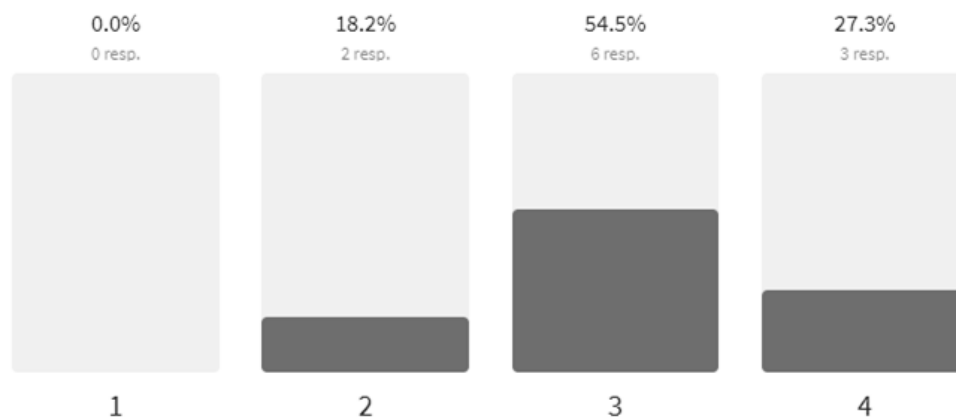
 3.6 Average rating



Severe Winter Weather

11 out of 11 answered

 3.1 Average rating



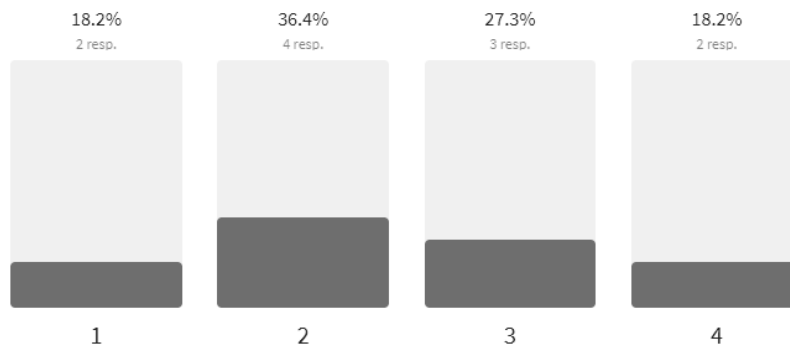
Please indicate your opinion on the likelihood for each hazard addressed in the Multi-jurisdictional Hazard Mitigation Plan Update to impact YOUR JURISDICTION (identified above). Please rate EACH hazard 1 through 4 as follows:

 Hide question


Levee Failure

11 out of 11 answered

 2.5 Average rating



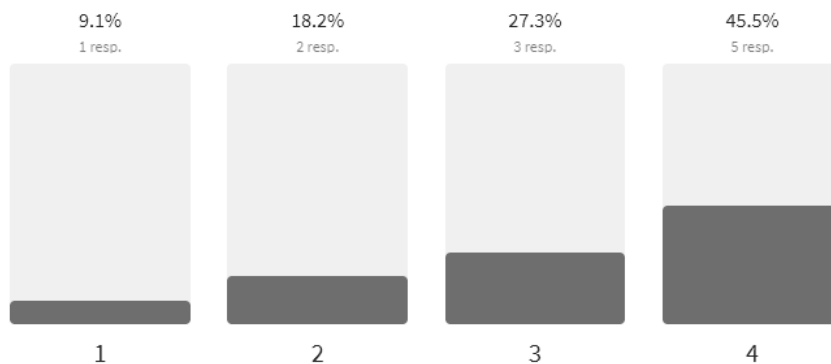
Please indicate your opinion on the potential magnitude of each hazard's impact on YOUR JURISDICTION (identified above). Please rate EACH hazard 1 through 4 as follows:

 Hide question


Flooding (Flash and River)

11 out of 11 answered

 3.1 Average rating




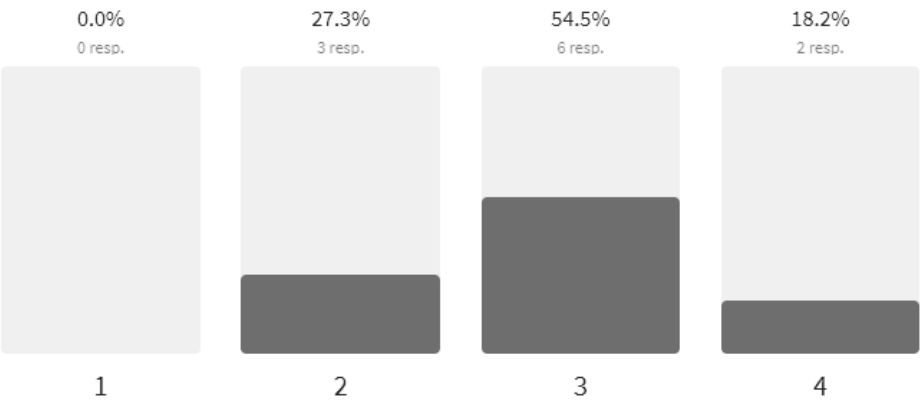
Please indicate your opinion on the potential magnitude of each hazard’s impact on YOUR JURISDICTION (identified above). Please rate EACH hazard 1 through 4 as follows:

 Hide question

Tornadoes

11 out of 11 answered

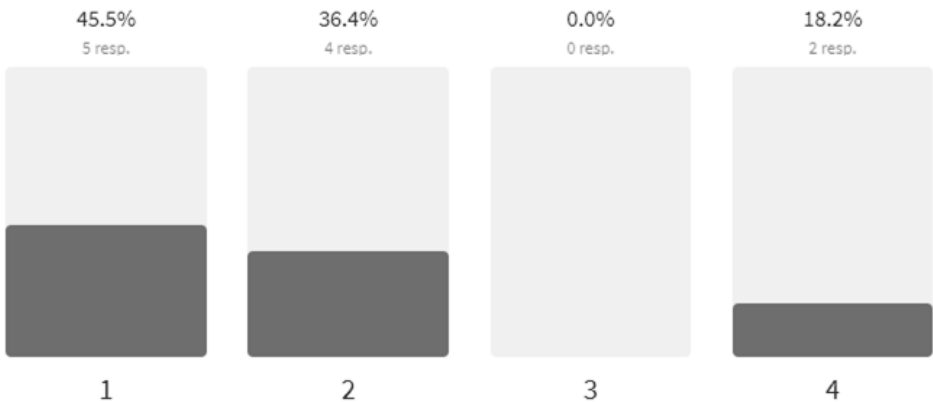
 2.9 Average rating




Dam Failure

11 out of 11 answered

 1.9 Average rating




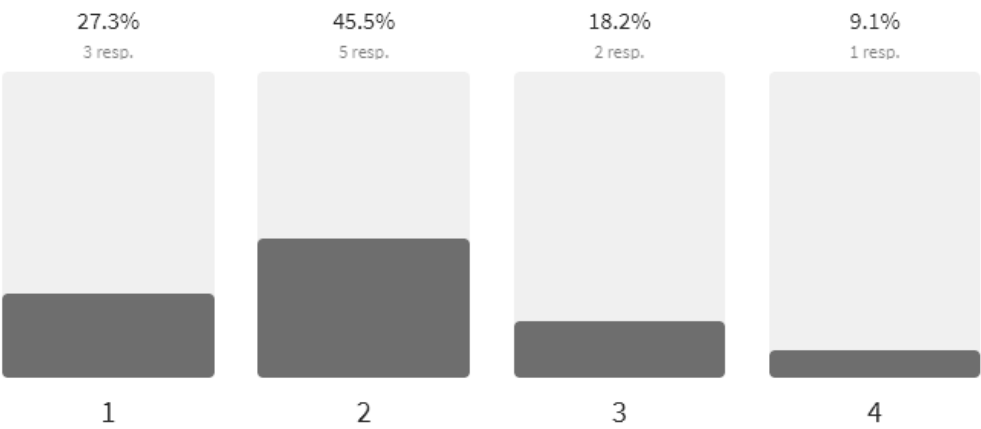
Please indicate your opinion on the potential magnitude of each hazard’s impact on YOUR JURISDICTION (identified above). Please rate EACH hazard 1 through 4 as follows:

 Hide question

Wildfire

11 out of 11 answered

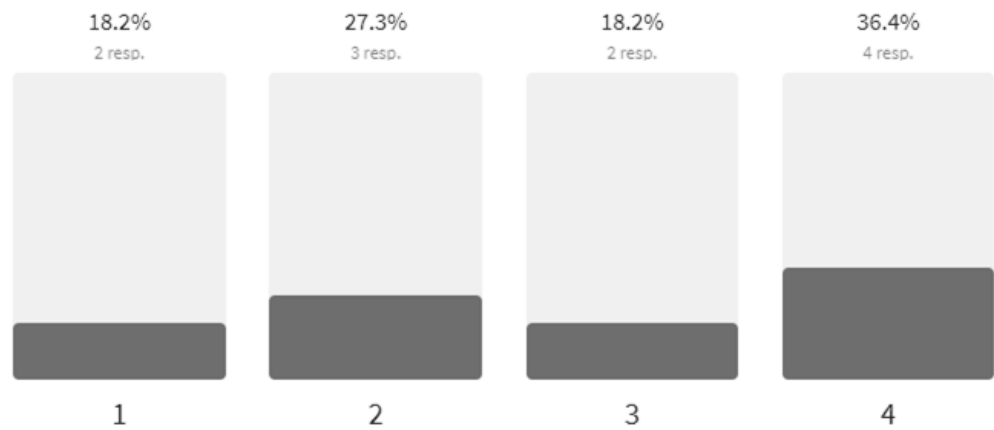
 2.1 Average rating




Earthquake

11 out of 11 answered

 2.7 Average rating



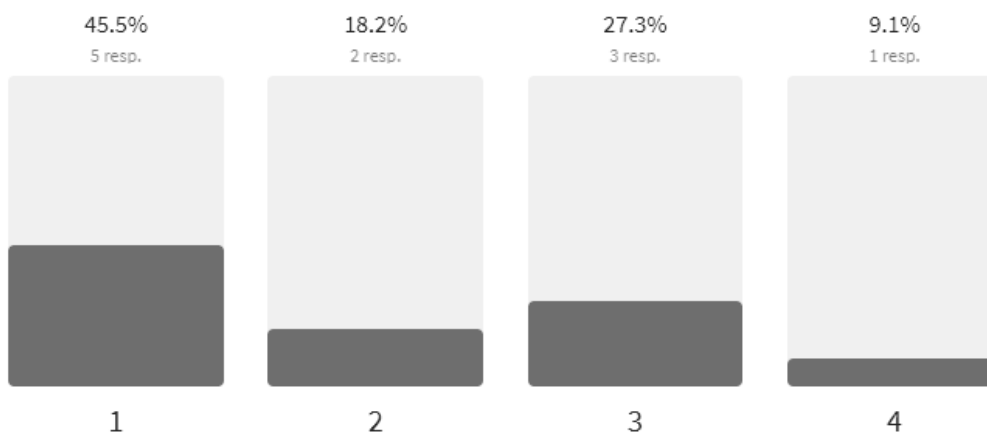
Please indicate your opinion on the potential magnitude of each hazard's impact on YOUR JURISDICTION (identified above). Please rate EACH hazard 1 through 4 as follows:

 Hide question

Land Subsidence/Sinkholes

11 out of 11 answered

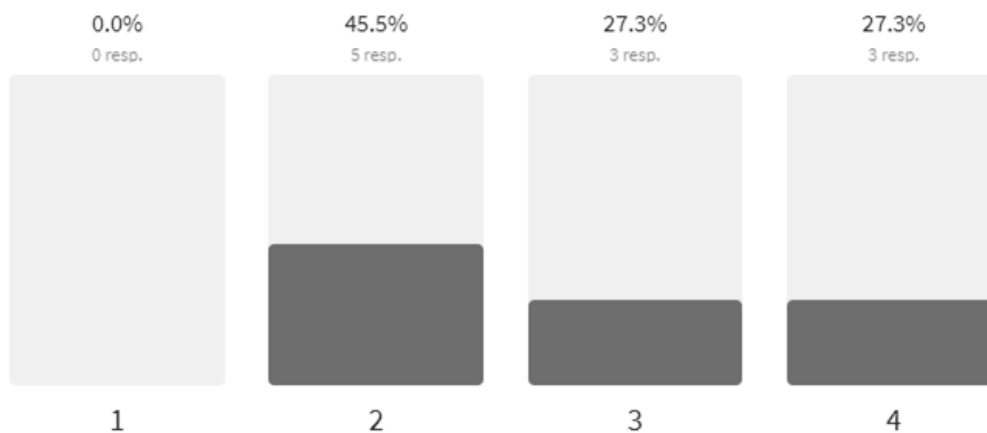
☒ 2.0 Average rating




Drought

11 out of 11 answered

☒ 2.8 Average rating




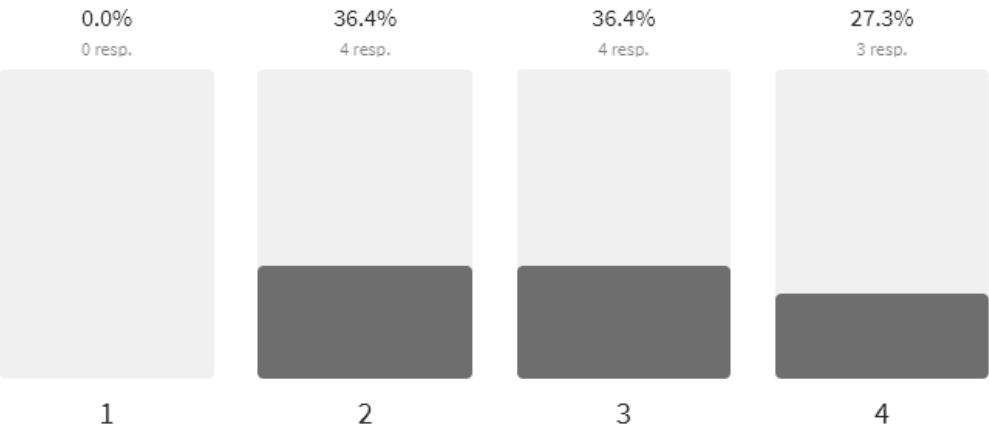
Please indicate your opinion on the potential magnitude of each hazard’s impact on YOUR JURISDICTION (identified above). Please rate EACH hazard 1 through 4 as follows:

 Hide question

Extreme Temperatures

11 out of 11 answered

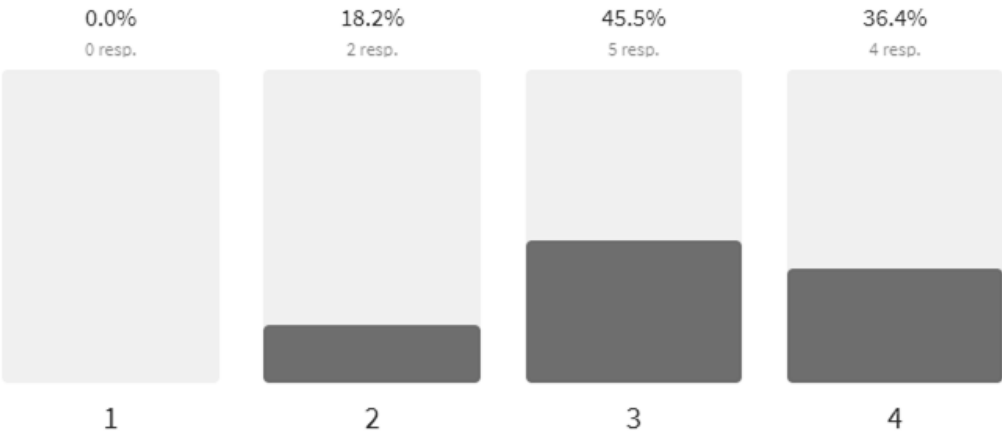
 2.9 Average rating




Severe Thunderstorms

11 out of 11 answered

 3.2 Average rating




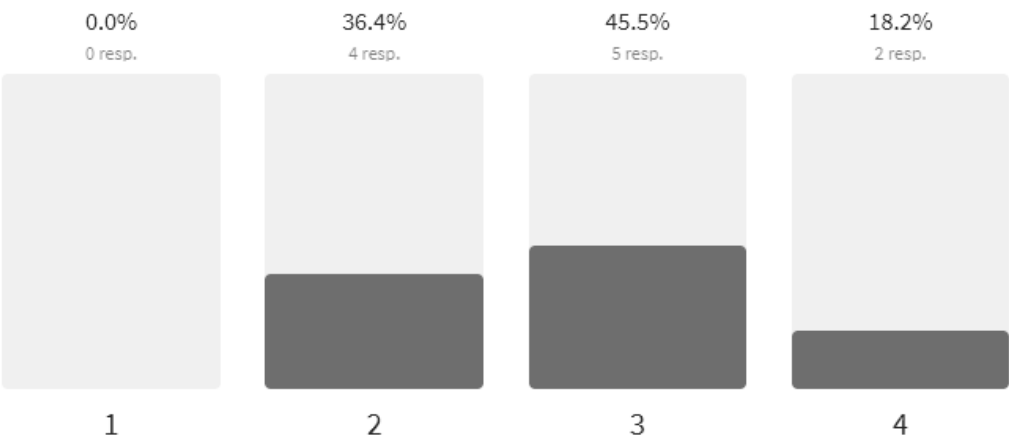
Please indicate your opinion on the potential magnitude of each hazard’s impact on YOUR JURISDICTION (identified above). Please rate EACH hazard 1 through 4 as follows:

 Hide question

Severe Winter Weather

11 out of 11 answered

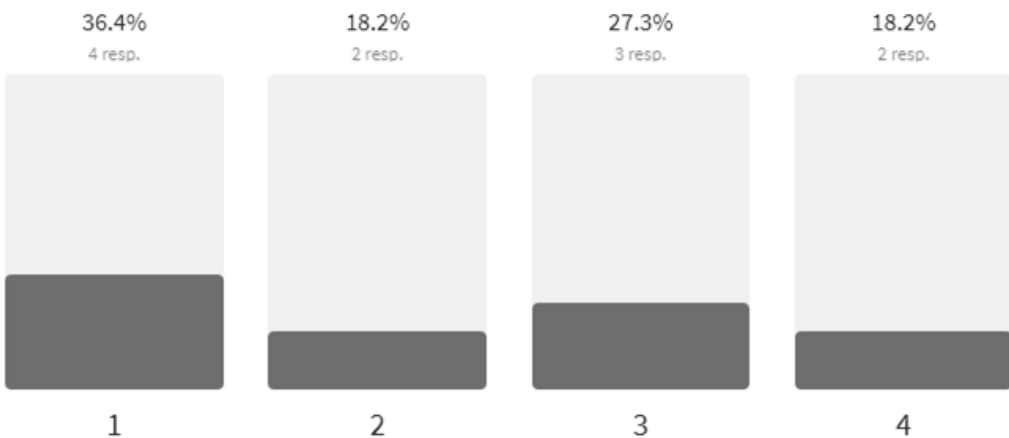
 2.8 Average rating




Levee Failure

11 out of 11 answered

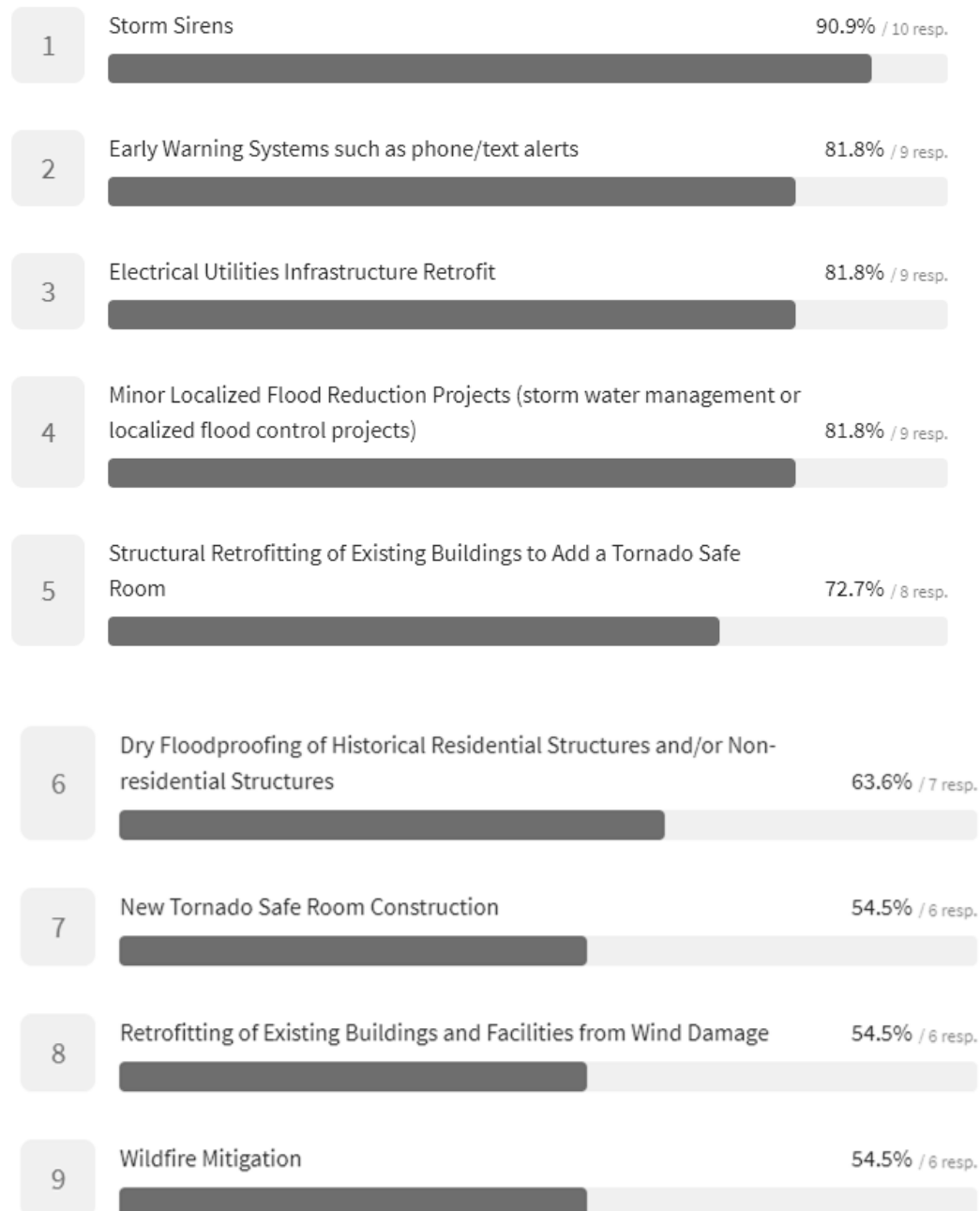
 2.3 Average rating

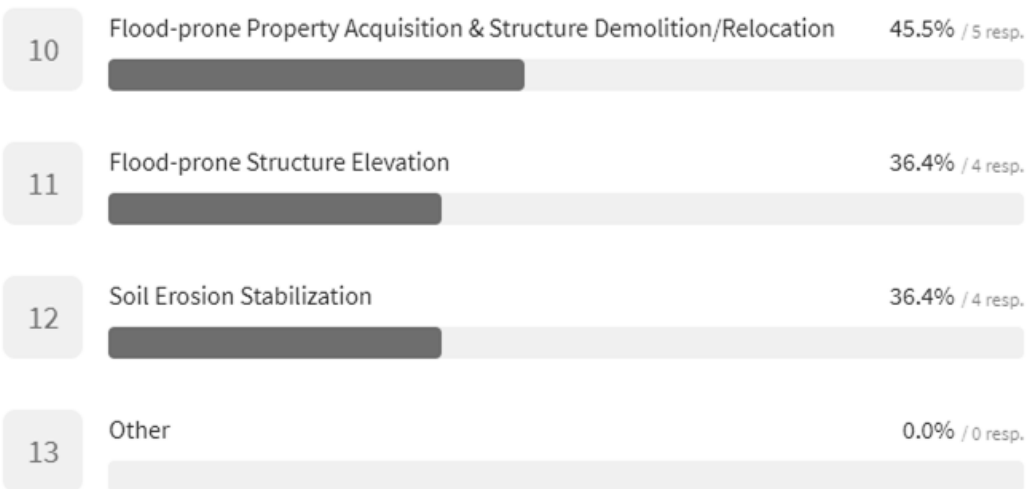


FEMA Hazard Mitigation Assistance Grants are administered by the State Emergency Management Agency. Listed below are some types of projects considered.


 Hide question

11 out of 11 answered





Please comment on any other issues that the Gasconade County Hazard Mitigation Planning Committee should consider in developing a strategy to reduce future losses caused by hazard events.

 Hide question

"Must consider that Gasconade County is in the natural meteorological path of the Ameren nuclear plant should that plant experience a catastrophic failure."

"I think the school transportation department should be notified on all weather related events, road closing, emergency vehicles in the area during routes so buses can be rerouted if possible and a emergency frequency set up so bus drivers can talk straight to 911 office Incase of emergency"

"My interest is as an advocate for people with disabilities. For example: How do we alert those people to hazards; do we have an evacuation plan for people with limitations; etc."

"This pandemic and the lack of thought put into the risk to our kids!"

D: Adoption Resolutions

RESOLUTION NO. 475

A RESOLUTION TO ADOPT THE GASCONADE COUNTY MULTI-JURISDICTION NATURAL HAZARDS MITIGATION PLAN

WHEREAS, Gasconade County recognizes the threat that natural hazards pose to people and property within our community; and

WHEREAS, undertaking hazard mitigation actions will reduce the potential for harm to people and property from future hazard occurrences; and

WHEREAS, the U.S. Congress passed the Disaster Mitigation Act of 2000 emphasizing the need for pre-disaster mitigation of potential hazards and made available hazard mitigation grants to state and local governments; and

WHEREAS, an adopted Multi-Jurisdiction Natural Hazards Mitigation Plan is required as a condition of future funding for mitigation projects under multiple FEMA pre-and post-disaster mitigation grant programs; and

WHEREAS, Gasconade County Commission fully participated in the FEMA prescribed mitigation planning process to prepare this Mitigation Plan; and


WHEREAS, the Missouri State Emergency Management Agency and Federal Emergency Management Agency officials have reviewed the Gasconade County Multi-Jurisdictional Natural Hazards Mitigation Plan and approved it contingent upon this official adoption of the participating governing body; and

WHEREAS, Gasconade County Commission desires to comply with the requirements of the Disaster Mitigation Act and to augment its emergency planning efforts by formally adopting the Gasconade County Multi-Jurisdiction Natural Hazards Mitigation Plan; and

WHEREAS, adoption by the governing body of Gasconade County demonstrates the jurisdiction's commitment to fulfilling the mitigation goals and objectives outlined in this Mitigation Plan; and

WHEREAS, adoption of this legitimizes the plan and authorizes responsible agencies to carry out their responsibilities under the plan;

NOW, THEREFORE BE IT RESOLVED, that Gasconade County Commission adopts the Gasconade County Multi-Jurisdictional Natural Hazards Mitigation Plan as an official plan and will submit this Adoption Resolution to the Missouri Emergency Management Agency and the Federal Emergency Management Agency officials to enable the plan's final approval.



Presiding Commissioner

9/23/2021
Date



Associate Commissioner

9-23-2021
Date



Associate Commissioner

9/23/21
Date

i

RESOLUTION NO. 2021-9-13

**A RESOLUTION TO ADOPT THE GASCONADE COUNTY
MULTI-JURISDICTION NATURAL HAZARDS MITIGATION PLAN**

WHEREAS, the City of Bland recognizes the threat that natural hazards pose to people and property within our community; and

WHEREAS, undertaking hazard mitigation actions will reduce the potential for harm to people and property from future hazard occurrences; and

WHEREAS, the U.S. Congress passed the Disaster Mitigation Act of 2000 emphasizing the need for pre-disaster mitigation of potential hazards and made available hazard mitigation grants to state and local governments; and

WHEREAS, an adopted Multi-Jurisdiction Natural Hazards Mitigation Plan is required as a condition of future funding for mitigation projects under multiple FEMA pre-and post-disaster mitigation grant programs; and

WHEREAS, the City of Bland fully participated in the FEMA prescribed mitigation planning process to prepare this Mitigation Plan; and

WHEREAS, the Missouri State Emergency Management Agency and Federal Emergency Management Agency officials have reviewed the Gasconade County Multi-Jurisdictional Natural Hazards Mitigation Plan and approved it contingent upon this official adoption of the participating governing body; and

WHEREAS, the City of Bland desires to comply with the requirements of the Disaster Mitigation Act and to augment its emergency planning efforts by formally adopting the Gasconade County Multi-Jurisdiction Natural Hazards Mitigation Plan; and

WHEREAS, adoption by the governing body of the City of Bland demonstrates the jurisdiction's commitment to fulfilling the mitigation goals and objectives outlined in this Mitigation Plan; and

WHEREAS, adoption of this legitimizes the plan and authorizes responsible agencies to carry out their responsibilities under the plan;

NOW, THEREFORE BE IT RESOLVED, that the City of Bland adopts the Gasconade County Multi-Jurisdictional Natural Hazards Mitigation Plan as an official plan and will submit this Adoption Resolution to the Missouri Emergency Management Agency and the Federal Emergency Management Agency officials to enable the plan's final approval.

Arthur L. Medlock
Certifying Official

9/14/2021
Date

Deane Decker
Witness

9/14/2021
Date

RESOLUTION NO. 3-21

**A RESOLUTION TO ADOPT THE GASCONADE COUNTY
MULTI-JURISDICTION NATURAL HAZARDS MITIGATION PLAN**

WHEREAS, the City of Gasconade recognizes the threat that natural hazards pose to people and property within our community; and

WHEREAS, undertaking hazard mitigation actions will reduce the potential for harm to people and property from future hazard occurrences; and

WHEREAS, the U.S. Congress passed the Disaster Mitigation Act of 2000 emphasizing the need for pre-disaster mitigation of potential hazards and made available hazard mitigation grants to state and local governments; and

WHEREAS, an adopted Multi-Jurisdiction Natural Hazards Mitigation Plan is required as a condition of future funding for mitigation projects under multiple FEMA pre-and post-disaster mitigation grant programs; and

WHEREAS, the City of Gasconade fully participated in the FEMA prescribed mitigation planning process to prepare this Mitigation Plan; and

WHEREAS, the Missouri State Emergency Management Agency and Federal Emergency Management Agency officials have reviewed the Gasconade County Multi-Jurisdictional Natural Hazards Mitigation Plan and approved it contingent upon this official adoption of the participating governing body; and

WHEREAS, the City of Gasconade desires to comply with the requirements of the Disaster Mitigation Act and to augment its emergency planning efforts by formally adopting the Gasconade County Multi-Jurisdiction Natural Hazards Mitigation Plan; and

WHEREAS, adoption by the governing body of the City of Gasconade demonstrates the jurisdiction's commitment to fulfilling the mitigation goals and objectives outlined in this Mitigation Plan; and

WHEREAS, adoption of this legitimizes the plan and authorizes responsible agencies to carry out their responsibilities under the plan;

NOW, THEREFORE BE IT RESOLVED, that the City of Gasconade adopts the Gasconade County Multi-Jurisdictional Natural Hazards Mitigation Plan as an official plan and will submit this Adoption Resolution to the Missouri Emergency Management Agency and the Federal Emergency Management Agency officials to enable the plan's final approval.

Debbie Green
Certifying Official

September 17, 2021
Date

Kim Steiner
Witness

Sept. 17, 2021
Date

RESOLUTION NO. __1310__

**A RESOLUTION TO ADOPT THE GASCONADE COUNTY
MULTI-JURISDICTION NATURAL HAZARDS MITIGATION PLAN**

WHEREAS, the City of Hermann recognizes the threat that natural hazards pose to people and property within our community; and

WHEREAS, undertaking hazard mitigation actions will reduce the potential for harm to people and property from future hazard occurrences; and

WHEREAS, the U.S. Congress passed the Disaster Mitigation Act of 2000 emphasizing the need for pre-disaster mitigation of potential hazards and made available hazard mitigation grants to state and local governments; and

WHEREAS, an adopted Multi-Jurisdiction Natural Hazards Mitigation Plan is required as a condition of future funding for mitigation projects under multiple FEMA pre-and post-disaster mitigation grant programs; and

WHEREAS, the City of Hermann fully participated in the FEMA prescribed mitigation planning process to prepare this Mitigation Plan; and

WHEREAS, the Missouri State Emergency Management Agency and Federal Emergency Management Agency officials have reviewed the Gasconade County Multi-Jurisdictional Natural Hazards Mitigation Plan ("Mitigation Plan") and approved it contingent upon this official adoption of the participating governing body; and

WHEREAS, the City of Hermann desires to comply with the requirements of the Disaster Mitigation Act and to augment its emergency planning efforts by formally adopting the Mitigation Plan; and

WHEREAS, adoption by the governing body of the City of Hermann demonstrates the jurisdiction's commitment to fulfilling the mitigation goals and objectives outlined in this Mitigation Plan; and

WHEREAS, adoption of this legitimizes the Mitigation Plan and authorizes responsible agencies to carry out their responsibilities under the Mitigation Plan; and

WHEREAS, the Board of Aldermen has determined that the Mitigation Plan serves a legitimate public purpose and is in the best interests of the citizens of the City of Hermann, Missouri.


NOW THEREFORE, BE IT RESOLVED BY THE BOARD OF ALDERMEN OF THE CITY OF HERMANN, MISSOURI, that the Mitigation Plan is accepted.

This Resolution shall be in full force and effect immediately.

Voting: Ayes 3; Nays 0; Absent 1


PASSED by the Board of Aldermen of the City of Hermann, Missouri, this 13 day
of September, 2021.

(SEAL)



BRUCE COX, Mayor

ATTEST:



Patricia Heaney,
City Clerk

CERTIFICATE

I, the undersigned Clerk of the City of Hermann, Missouri, hereby certifies that the above
and foregoing is a true and correct copy of the Resolution _____, as the same appears of
record in my office and as it was passed and approved by the Board of Aldermen. This
Resolution has not been altered, amended or replaced as of this _____ day of _____,
2021.

(SEAL)

Patricia Heaney, City Clerk

RESOLUTION NO. _____

**A RESOLUTION TO ADOPT THE GASCONADE COUNTY
MULTI-JURISDICTION NATURAL HAZARDS MITIGATION PLAN**

WHEREAS, the City of Morrison recognizes the threat that natural hazards pose to people and property within our community; and

WHEREAS, undertaking hazard mitigation actions will reduce the potential for harm to people and property from future hazard occurrences; and

WHEREAS, the U.S. Congress passed the Disaster Mitigation Act of 2000 emphasizing the need for pre-disaster mitigation of potential hazards and made available hazard mitigation grants to state and local governments; and

WHEREAS, an adopted Multi-Jurisdiction Natural Hazards Mitigation Plan is required as a condition of future funding for mitigation projects under multiple FEMA pre-and post-disaster mitigation grant programs; and

WHEREAS, the City of Morrison fully participated in the FEMA prescribed mitigation planning process to prepare this Mitigation Plan; and

WHEREAS, the Missouri State Emergency Management Agency and Federal Emergency Management Agency officials have reviewed the Gasconade County Multi-Jurisdictional Natural Hazards Mitigation Plan and approved it contingent upon this official adoption of the participating governing body; and

WHEREAS, the City of Morrison desires to comply with the requirements of the Disaster Mitigation Act and to augment its emergency planning efforts by formally adopting the Gasconade County Multi-Jurisdiction Natural Hazards Mitigation Plan; and

WHEREAS, adoption by the governing body of the City of Morrison demonstrates the jurisdiction's commitment to fulfilling the mitigation goals and objectives outlined in this Mitigation Plan; and

WHEREAS, adoption of this legitimizes the plan and authorizes responsible agencies to carry out their responsibilities under the plan;

NOW, THEREFORE BE IT RESOLVED, that the City of Morrison adopts the Gasconade County Multi-Jurisdictional Natural Hazards Mitigation Plan as an official plan and will submit this Adoption Resolution to the Missouri Emergency Management Agency and the Federal Emergency Management Agency officials to enable the plan's final approval.



Certifying Official

9-25-21

Date



Witness

9-25-21

Date

RESOLUTION NO 2021-6

**A RESOLUTION TO ADOPT THE GASCONADE COUNTY
MULTI-JURISDICTION NATURAL HAZARDS MITIGATION PLAN**

WHEREAS, the City of Owensville recognizes the threat that natural hazards pose to people and property within our community; and

WHEREAS, undertaking hazard mitigation actions will reduce the potential for harm to people and property from future hazard occurrences; and

WHEREAS, the U.S. Congress passed the Disaster Mitigation Act of 2000 emphasizing the need for pre-disaster mitigation of potential hazards and made available hazard mitigation grants to state and local governments; and

WHEREAS, an adopted Multi-Jurisdiction Natural Hazards Mitigation Plan is required as a condition of future funding for mitigation projects under multiple FEMA pre-and post-disaster mitigation grant programs; and

WHEREAS, the City of Owensville fully participated in the FEMA prescribed mitigation planning process to prepare this Mitigation Plan; and

WHEREAS, the Missouri State Emergency Management Agency and Federal Emergency Management Agency officials have reviewed the Gasconade County Multi-Jurisdictional Natural Hazards Mitigation Plan and approved it contingent upon this official adoption of the participating governing body; and


WHEREAS, the City of Owensville desires to comply with the requirements of the Disaster Mitigation Act and to augment its emergency planning efforts by formally adopting the Gasconade County Multi-Jurisdiction Natural Hazards Mitigation Plan; and

WHEREAS, adoption by the governing body of the City of Owensville demonstrates the jurisdiction's commitment to fulfilling the mitigation goals and objectives outlined in this Mitigation Plan; and


WHEREAS, adoption of this legitimizes the plan and authorizes responsible agencies to carry out their responsibilities under the plan;

NOW, THEREFORE BE IT RESOLVED, that the City of Owensville adopts the Gasconade County Multi-Jurisdictional Natural Hazards Mitigation Plan as an official plan and will submit this Adoption Resolution to the Missouri Emergency Management Agency and the Federal Emergency Management Agency officials to enable the plan's final approval.

Approved this 19th Day of August, 2021


John Kamler, Mayor

Attest:


Peggy Farrell, Deputy City Clerk

RESOLUTION NO. 9-2021

**A RESOLUTION TO ADOPT THE GASCONADE COUNTY
MULTI-JURISDICTION NATURAL HAZARDS MITIGATION PLAN**

WHEREAS, the City of Rosebud recognizes the threat that natural hazards pose to people and property within our community; and

WHEREAS, undertaking hazard mitigation actions will reduce the potential for harm to people and property from future hazard occurrences; and

WHEREAS, the U.S. Congress passed the Disaster Mitigation Act of 2000 emphasizing the need for pre-disaster mitigation of potential hazards and made available hazard mitigation grants to state and local governments; and

WHEREAS, an adopted Multi-Jurisdiction Natural Hazards Mitigation Plan is required as a condition of future funding for mitigation projects under multiple FEMA pre-and post-disaster mitigation grant programs; and

WHEREAS, the City of Rosebud fully participated in the FEMA prescribed mitigation planning process to prepare this Mitigation Plan; and

WHEREAS, the Missouri State Emergency Management Agency and Federal Emergency Management Agency officials have reviewed the Gasconade County Multi-Jurisdictional Natural Hazards Mitigation Plan and approved it contingent upon this official adoption of the participating governing body; and

WHEREAS, the City of Rosebud desires to comply with the requirements of the Disaster Mitigation Act and to augment its emergency planning efforts by formally adopting the Gasconade County Multi-Jurisdiction Natural Hazards Mitigation Plan; and

WHEREAS, adoption by the governing body of the City of Rosebud demonstrates the jurisdiction's commitment to fulfilling the mitigation goals and objectives outlined in this Mitigation Plan; and

WHEREAS, adoption of this legitimizes the plan and authorizes responsible agencies to carry out their responsibilities under the plan;

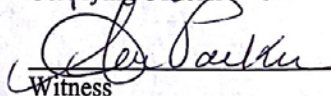
NOW, THEREFORE BE IT RESOLVED, that the City of Rosebud adopts the Gasconade County Multi-Jurisdictional Natural Hazards Mitigation Plan as an official plan and will submit this Adoption Resolution to the Missouri Emergency Management Agency and the Federal Emergency Management Agency officials to enable the plan's final approval.



Certifying Official

9-14-21

Date



Witness

9-14-21

Date

RESOLUTION NO. _____

**A RESOLUTION TO ADOPT THE GASCONADE COUNTY
MULTI-JURISDICTION NATURAL HAZARDS MITIGATION PLAN**

WHEREAS, Gasconade County R-I School District recognizes the threat that natural hazards pose to people and property within our community; and

WHEREAS, undertaking hazard mitigation actions will reduce the potential for harm to people and property from future hazard occurrences; and

WHEREAS, the U.S. Congress passed the Disaster Mitigation Act of 2000 emphasizing the need for pre-disaster mitigation of potential hazards and made available hazard mitigation grants to state and local governments; and

WHEREAS, an adopted Multi-Jurisdiction Natural Hazards Mitigation Plan is required as a condition of future funding for mitigation projects under multiple FEMA pre-and post-disaster mitigation grant programs; and

WHEREAS, Gasconade County R-I School District fully participated in the FEMA prescribed mitigation planning process to prepare this Mitigation Plan; and

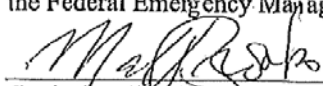
WHEREAS, the Missouri State Emergency Management Agency and Federal Emergency Management Agency officials have reviewed the Gasconade County Multi-Jurisdictional Natural Hazards Mitigation Plan and approved it contingent upon this official adoption of the participating governing body; and

WHEREAS, Gasconade County R-I School District desires to comply with the requirements of the Disaster Mitigation Act and to augment its emergency planning efforts by formally adopting the Gasconade County Multi-Jurisdiction Natural Hazards Mitigation Plan; and

WHEREAS, adoption by the governing body of Gasconade County R-I School District demonstrates the jurisdiction's commitment to fulfilling the mitigation goals and objectives outlined in this Mitigation Plan; and

WHEREAS, adoption of this legitimizes the plan and authorizes responsible agencies to carry out their responsibilities under the plan;

NOW, THEREFORE BE IT RESOLVED, that Gasconade County R-I School District adopts the Gasconade County Multi-Jurisdictional Natural Hazards Mitigation Plan as an official plan and will submit this Adoption Resolution to the Missouri Emergency Management Agency and the Federal Emergency Management Agency officials to enable the plan's final approval.



Certifying Official



Witness

9/9/21

Date

9/9/21

Date

RESOLUTION NO. _____

**A RESOLUTION TO ADOPT THE GASCONADE COUNTY
MULTI-JURISDICTION NATURAL HAZARDS MITIGATION PLAN**

WHEREAS, Gasconade County R-II School District recognizes the threat that natural hazards pose to people and property within our community; and

WHEREAS, undertaking hazard mitigation actions will reduce the potential for harm to people and property from future hazard occurrences; and

WHEREAS, the U.S. Congress passed the Disaster Mitigation Act of 2000 emphasizing the need for pre-disaster mitigation of potential hazards and made available hazard mitigation grants to state and local governments; and

WHEREAS, an adopted Multi-Jurisdiction Natural Hazards Mitigation Plan is required as a condition of future funding for mitigation projects under multiple FEMA pre-and post-disaster mitigation grant programs; and

WHEREAS, Gasconade County R-II School District fully participated in the FEMA prescribed mitigation planning process to prepare this Mitigation Plan; and


WHEREAS, the Missouri State Emergency Management Agency and Federal Emergency Management Agency officials have reviewed the Gasconade County Multi-Jurisdictional Natural Hazards Mitigation Plan and approved it contingent upon this official adoption of the participating governing body; and

WHEREAS, Gasconade County R-II School District desires to comply with the requirements of the Disaster Mitigation Act and to augment its emergency planning efforts by formally adopting the Gasconade County Multi-Jurisdiction Natural Hazards Mitigation Plan; and

WHEREAS, adoption by the governing body of Gasconade County R-II School District demonstrates the jurisdiction's commitment to fulfilling the mitigation goals and objectives outlined in this Mitigation Plan; and

WHEREAS, adoption of this legitimizes the plan and authorizes responsible agencies to carry out their responsibilities under the plan;

NOW, THEREFORE BE IT RESOLVED, that Gasconade County R-II School District adopts the Gasconade County Multi-Jurisdictional Natural Hazards Mitigation Plan as an official plan and will submit this Adoption Resolution to the Missouri Emergency Management Agency and the Federal Emergency Management Agency officials to enable the plan's final approval.



Certifying Official

9-20-2021

Date



Witness

9-20-2021

Date

RESOLUTION NO. _____

**A RESOLUTION TO ADOPT THE GASCONADE COUNTY
MULTI-JURISDICTION NATURAL HAZARDS MITIGATION PLAN**

WHEREAS, Maries County R-II School District recognizes the threat that natural hazards pose to people and property within our community; and

WHEREAS, undertaking hazard mitigation actions will reduce the potential for harm to people and property from future hazard occurrences; and

WHEREAS, the U.S. Congress passed the Disaster Mitigation Act of 2000 emphasizing the need for pre-disaster mitigation of potential hazards and made available hazard mitigation grants to state and local governments; and

WHEREAS, an adopted Multi-Jurisdiction Natural Hazards Mitigation Plan is required as a condition of future funding for mitigation projects under multiple FEMA pre-and post-disaster mitigation grant programs; and

WHEREAS, Maries County R-II School District fully participated in the FEMA prescribed mitigation planning process to prepare this Mitigation Plan; and

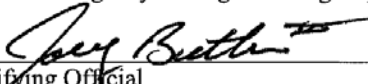
WHEREAS, the Missouri State Emergency Management Agency and Federal Emergency Management Agency officials have reviewed the Gasconade County Multi-Jurisdictional Natural Hazards Mitigation Plan and approved it contingent upon this official adoption of the participating governing body; and


WHEREAS, Maries County R-II School District desires to comply with the requirements of the Disaster Mitigation Act and to augment its emergency planning efforts by formally adopting the Gasconade County Multi-Jurisdiction Natural Hazards Mitigation Plan; and

WHEREAS, adoption by the governing body of Maries County R-II School District demonstrates the jurisdiction's commitment to fulfilling the mitigation goals and objectives outlined in this Mitigation Plan; and

WHEREAS, adoption of this legitimizes the plan and authorizes responsible agencies to carry out their responsibilities under the plan;

NOW, THEREFORE BE IT RESOLVED, that Maries County R-II School District adopts the Gasconade County Multi-Jurisdictional Natural Hazards Mitigation Plan as an official plan and will submit this Adoption Resolution to the Missouri Emergency Management Agency and the Federal Emergency Management Agency officials to enable the plan's final approval.



Certifying Official


Witness

8/31/21

Date
8/31/21

Date

E: Critical/Essential Facilities

The table below (**Table 6.1**) provides information for critical facilities in the planning area. Specific information includes a Hazus ID if applicable, jurisdiction, building name/owner, and address.

Table 6.1 Gasconade County Critical Facilities by Type and Jurisdiction

HazusID	Jurisdiction	Building Name	Address	City	State	Zip
Emergency Facilities						
	Gasconade County	Gasconade Co. E-911	216 W. Rosebud Ave.	Rosebud	MO	63091
	Gasconade County	Emergency Management Director	3546 Hwy T	Rosebud	MO	63091
Fire Department Facilities						
MO000260	Morrison	Morrison Volunteer Fire Dept. #1	524 Hwy 100	Morrison	MO	65061
MO000261	Owensville	Owensville Fire Dept. #1	819 Franklin Ave.	Owensville	MO	65066
MO000754	Bland	Bland Fire Protection Dist. #1	104 W Colorado Ave	Bland	MO	65014
	Hermann	Hermann Volunteer FD #1	214 E. 2 nd St.	Hermann	MO	65041
	Hermann	Hermann Volunteer FD #2	103 Hwy. 100	Hermann	MO	65041
	Hermann	Hermann Volunteer FD #3	2063 Hwy 19	Hermann	MO	65041
	Mt. Sterling	Owensville Fire Dept. #2	2710 Hwy. A	Mt. Sterling	MO	65062
	Owensville	Owensville Fire Dept. #3	600 Springfield Rd.	Owensville	MO	65066
Law Enforcement Facilities						

HazusID	Jurisdiction	Building Name	Address	City	State	Zip
MO000095	Owensville	Owensville City Police Dept.	109 N 2 nd St.	Owensville	MO	65066
MO000150	Gasconade County	Gasconade Co. Sheriff	119 E 1 st St. #22	Hermann	MO	65041
MO000189	Hermann	Hermann Police Dept.	1902 Jefferson	Hermann	MO	65041
MO000453	Gasconade	Gasconade City Police Dept.	480 Oak St.	Morrison	MO	65061
	Rosebud	Rosebud Police Dept.	307 N. Cedar	Rosebud	MO	63091
Medical Facilities						
MO000001	Hermann	Hermann Area Dist. Hospital	509 West 18 th St.	Hermann	MO	65041
	Hermann	Hermann Medical Arts Clinic	509 West 18 th St.	Hermann	MO	65041
	Hermann	Frene Valley Health Center	403 Market St.	Hermann	MO	65041
	Hermann	Southwest Medical Associates	1714 Wein Street	Hermann	MO	65041
	Owensville	Mercy Family Clinic	440 MO Hometown Plaza Drive	Owensville	MO	65066
	Owensville	Medical Clinic of Owensville (Capital Region Medical Center)	3536 Kuhne Road	Owensville	MO	65066
	Gasconade County	Gasconade Co. Health Dept. – Main Office	300 Schiller St.	Hermann	MO	65041
	Gasconade County	Gasconade Co. Health Dept. – Satellite Office	305 N. First St.	Owensville	MO	65041
HazusID	Jurisdiction	Building Name	Address	City	State	Zip

HazusID	Jurisdiction	Building Name	Address	City	State	Zip
School Facilities						
MO000491	Hermann	Hermann Elem.	328 W Seventh St.	Hermann	MO	65041
MO002562	Hermann	Hermann Middle	164 Blue Pride Dr.	Hermann	MO	65041
MO000492	Hermann	Hermann High	176 Bearcat Crossing	Hermann	MO	65041
MO001007	Owensville	Owensville K-5 Elementary	2000 Dutchmen Dr.	Owensville	MO	65066
HazusID	Jurisdiction	Building Name	Address	City	State	Zip
MO001010	Owensville	Owensville Middle	3340 Highway 19	Owensville	MO	65066
MO001009	Owensville	Owensville High	3336 Highway 19	Owensville	MO	65066
MO001676	Hermann	St. George School	133 W 4 th St.	Hermann	MO	65041
MO001677	Rosebud	Immanuel Lutheran School	300 1 st St. N	Rosebud	MO	63091
MO002776	Bland	Maries Co. R2 Middle School	300 S Main	Bland	MO	65014
Childcare Facilities						
	Hermann	Bruckerhoff, Shiela	156 State Hwy. 19	Hermann	MO	65041
	Hermann	Little Tykes Childcare and Preschool	1100 Wein St.	Hermann	MO	65041
	Hermann	Steinbeck, Cheryl	1311 Hwy. E	Hermann	MO	65041
	Hermann	Vanausdoll, Deborah Sue	1513 Washington St.	Hermann	MO	65041
	Hermann	Little Bearcats Daycare Center, LLC	334 W. 9 th St.	Hermann	MO	65041

HazusID	Jurisdiction	Building Name	Address	City	State	Zip
	Owensville	Creative Kiddoz LLC	212 N. Walnut St.	Owensville	MO	65066
	Owensville	McClurg, Violet	206 E. Jefferson Ave.	Owensville	MO	65066
	Owensville	Rademacher, Christina A	419 E. Madison Ave.	Owensville	MO	65066
	Owensville	Kiddie Korner, Inc	207 E. Marvin Ave.	Owensville	MO	65066
	Owensville	Missouri Ozarks Community Action, Inc (Head Start)	1011 Commercial Dr.	Owensville	MO	65066
	Owensville	Tiny Tots of Owensville LLC	3384 Old Hwy. 19	Owensville	MO	65066
Nursing Homes						
	Hermann	Stonebridge Hermann	1800 Wein St.	Hermann	MO	65041
	Hermann	Victorian Place of Hermann, Residential Care by Americare	2120 Village Lane	Hermann	MO	65041
	Owensville	Frene Valley of Owensville – A Stonebridge Community	1016 W. Highway 28	Owensville	MO	65066
	Owensville	Gasconade Manor Nursing Home	1910 Nursing Home Rd.	Owensville	MO	65066
	Owensville	Gasconade Terrace Retirement Center	1930 Nursing Home Rd.	Owensville	MO	65066
	Owensville	Victorian Place of Owensville, Residential Care Americare	301 N. 7 th St.	Owensville	MO	65066

Source: Hazard Mitigation Plan Data Collection Questionnaire (2020-2021); Missouri Department of Health and Senior Services website-health.mo.gov

F: MDC Wildfire Data Search

View	Discovered Date	County	Station	Cause	Acres Burned
2002-03733-001174	07/27/2002	Gasconade	Hermann Vol Fire Department	Unknown	
2002-03733-001176	07/27/2002	Gasconade	Hermann Vol Fire Department	Unknown	
2002-03731-000112	11/08/2002	Gasconade	Bland Fire Protection District	Arson	0.5
2002-03731-000126	11/08/2002	Gasconade	Bland Fire Protection District	Arson	1
2002-03731-000110	11/08/2002	Gasconade	Bland Fire Protection District	Unknown	1
2002-03731-000132	12/15/2002	Gasconade	Bland Fire Protection District	Debris	2
2003-03733-001186	01/01/2003	Gasconade	Hermann Vol Fire Department	Unknown	
2003-03623-001147	01/08/2003	Gasconade	Gerald-Rosebud Fire Prot. Dist.	Debris	2.5
2003-03731-000134	01/31/2003	Gasconade	Bland Fire Protection District	Debris	1
2003-03731-000138	01/31/2003	Gasconade	Bland Fire Protection District	Debris	1
2003-03731-000147	03/17/2003	Gasconade	Bland Fire Protection District	Debris	1
2003-03731-000149	03/22/2003	Gasconade	Bland Fire Protection District	Debris	1
2003-03733-001188	03/22/2003	Gasconade	Hermann Vol Fire Department	Miscellaneous	
2003-03623-001160	03/23/2003	Gasconade	Gerald-Rosebud Fire Prot. Dist.	Debris	1
2003-03733-001189	03/29/2003	Gasconade	Hermann Vol Fire Department	Unknown	
2003-03733-001190	04/01/2003	Gasconade	Hermann Vol Fire Department	Debris	1
2003-03733-001193	04/01/2003	Gasconade	Hermann Vol Fire Department	Debris	
2003-03733-001196	04/02/2003	Gasconade	Hermann Vol Fire Department	Debris	
2003-03733-001236	04/12/2003	Gasconade	Hermann Vol Fire Department	Miscellaneous	
2003-03733-001244	05/23/2003	Gasconade	Hermann Vol Fire Department	Debris	
2003-03732-003082	07/25/2003	Gasconade	GASCONADE VFD	Equipment	4
2003-03732-003083	08/15/2003	Gasconade	GASCONADE VFD	Debris	
2003-03732-003084	08/19/2003	Gasconade	GASCONADE VFD	Unknown	

2003-03732-003085	08/26/2003	Gasconade	GASCONADE VFD	Debris	4
2003-03824-003234	10/22/2003	Gasconade	Albany Community Fire Protection District	Unknown	15
2003-03733-003941	12/04/2003	Gasconade	Hermann Vol Fire Department	Unknown	1.5
2004-03733-003793	02/16/2004	Gasconade	Hermann Vol Fire Department	Miscellaneous	35
2004-03733-003794	02/19/2004	Gasconade	Hermann Vol Fire Department	Debris	2
2004-03733-003795	02/28/2004	Gasconade	Hermann Vol Fire Department	Miscellaneous	3
2004-03733-004161	03/15/2004	Gasconade	Hermann Vol Fire Department	Debris	
2004-03733-004160	03/17/2004	Gasconade	Hermann Vol Fire Department	Debris	
2004-03733-004159	03/19/2004	Gasconade	Hermann Vol Fire Department	Unknown	
2004-03733-004158	03/21/2004	Gasconade	Hermann Vol Fire Department	Debris	
2004-03733-004157	03/23/2004	Gasconade	Hermann Vol Fire Department	Debris	
2004-03733-004631	04/04/2004	Gasconade	Hermann Vol Fire Department	Debris	50
2004-03733-004632	04/05/2004	Gasconade	Hermann Vol Fire Department	Debris	90
2004-03733-004633	04/06/2004	Gasconade	Hermann Vol Fire Department	Debris	100
2004-00008-005870	04/16/2004	Gasconade	MDC REPORTING REGION - ST. LOUIS	Unknown	30
2004-03733-006155	09/23/2004	Gasconade	Hermann Vol Fire Department	Miscellaneous	1
2004-03733-006154	11/03/2004	Gasconade	Hermann Vol Fire Department	Unknown	1
2005-03733-008064	03/06/2005	Gasconade	Hermann Vol Fire Department	Debris	10
2005-03733-008071	03/12/2005	Gasconade	Hermann Vol Fire Department	Debris	5
2005-03733-008079	03/19/2005	Gasconade	Hermann Vol Fire Department	Debris	6
2005-03733-008857	05/06/2005	Gasconade	Hermann Vol Fire Department	Unknown	1
2005-03733-008856	05/16/2005	Gasconade	Hermann Vol Fire Department	Unknown	2
2005-03620-009768	07/30/2005	Gasconade	Beaufort-Leslie Fire Protection District	Unknown	2
2006-03733-024097	01/08/2006	Gasconade	Hermann Vol Fire Department	Miscellaneous	6
2006-03733-024098	01/19/2006	Gasconade	Hermann Vol Fire Department	Unknown	1
2006-03733-024101	02/15/2006	Gasconade	Hermann Vol Fire Department	Debris	1
2006-03733-024092	03/02/2006	Gasconade	Hermann Vol Fire Department	Unknown	1
2006-03733-024091	03/02/2006	Gasconade	Hermann Vol Fire Department	Unknown	12
2006-03733-024093	03/12/2006	Gasconade	Hermann Vol Fire Department	Miscellaneous	1

2006-03733-024094	03/12/2006	Gasconade	Hermann Vol Fire Department	Miscellaneous	1
2006-06313-025456	03/16/2006	Gasconade	Vichy Volunteer Fire Protection Assoc	Unknown	10
2006-03733-024095	03/26/2006	Gasconade	Hermann Vol Fire Department	Unknown	2
2006-03733-024085	04/01/2006	Gasconade	Hermann Vol Fire Department	Miscellaneous	3
2006-03733-024088	04/13/2006	Gasconade	Hermann Vol Fire Department	Miscellaneous	4
2006-03733-024089	04/14/2006	Gasconade	Hermann Vol Fire Department	Unknown	2
2006-03733-024090	04/21/2006	Gasconade	Hermann Vol Fire Department	Miscellaneous	1
2007-03733-028867	02/11/2007	Gasconade	Hermann Vol Fire Department	Not Reported	1
2007-03733-028868	02/11/2007	Gasconade	Hermann Vol Fire Department	Not Reported	1
2007-03733-028869	02/11/2007	Gasconade	Hermann Vol Fire Department	Not Reported	1
2007-03733-028870	02/11/2007	Gasconade	Hermann Vol Fire Department	Not Reported	1
2007-03733-028871	02/11/2007	Gasconade	Hermann Vol Fire Department	Not Reported	1
2007-03733-028872	02/11/2007	Gasconade	Hermann Vol Fire Department	Not Reported	1
2007-03733-029072	03/09/2007	Gasconade	Hermann Vol Fire Department	Miscellaneous	1
2007-03733-029073	03/12/2007	Gasconade	Hermann Vol Fire Department	Miscellaneous	1
2007-03733-030138	06/26/2007	Gasconade	Hermann Vol Fire Department	Unknown	1
2007-03825-033348	07/02/2007	Gasconade	King City Fire Protection District	Equipment	5
2007-03733-031033	08/11/2007	Gasconade	Hermann Vol Fire Department	Unknown	1
2007-03733-031346	09/18/2007	Gasconade	Hermann Vol Fire Department	Unknown	1
2008-03733-033161	01/21/2008	Gasconade	Hermann Vol Fire Department	Unknown	3
2008-03733-034140	03/01/2008	Gasconade	Hermann Vol Fire Department	Unknown	2
2008-02811-034185	03/12/2008	Gasconade	Cuba Fire Department	Not Reported	32
2008-03733-034404	04/07/2008	Gasconade	Hermann Vol Fire Department	Unknown	15
2008-03733-034405	04/07/2008	Gasconade	Hermann Vol Fire Department	Unknown	15
2008-03733-034406	04/08/2008	Gasconade	Hermann Vol Fire Department	Miscellaneous	2
2008-03733-036094	11/23/2008	Gasconade	Hermann Vol Fire Department	Unknown	1
2009-03734-039953	01/19/2009	Gasconade	Owensville Volunteer Fire Department	Debris	1
2009-03733-037015	01/20/2009	Gasconade	Hermann Vol Fire Department	Not Reported	15
2009-03734-039954	01/21/2009	Gasconade	Owensville Volunteer Fire Department	Debris	2

2009-03734-039955	01/22/2009	Gasconade	Owensville Volunteer Fire Department	Debris	1
2009-03733-037016	01/22/2009	Gasconade	Hermann Vol Fire Department	Not Reported	1
2009-03733-037017	01/22/2009	Gasconade	Hermann Vol Fire Department	Not Reported	1
2009-03733-037053	01/24/2009	Gasconade	Hermann Vol Fire Department	Miscellaneous	3.5
2009-03734-039957	01/26/2009	Gasconade	Owensville Volunteer Fire Department	Debris	1
2009-03733-039144	02/19/2009	Gasconade	Hermann Vol Fire Department	Debris	1
2009-03733-039145	02/22/2009	Gasconade	Hermann Vol Fire Department	Debris	1.5
2009-03734-039958	02/22/2009	Gasconade	Owensville Volunteer Fire Department	Debris	10
2009-03734-039959	02/24/2009	Gasconade	Owensville Volunteer Fire Department	Equipment	1
2009-03734-039960	02/25/2009	Gasconade	Owensville Volunteer Fire Department	Debris	1
2009-03734-039962	02/25/2009	Gasconade	Owensville Volunteer Fire Department	Debris	5
2009-03734-039961	02/25/2009	Gasconade	Owensville Volunteer Fire Department	Debris	20
2009-03734-039965	03/04/2009	Gasconade	Owensville Volunteer Fire Department	Debris	1
2009-03734-039967	03/05/2009	Gasconade	Owensville Volunteer Fire Department	Debris	5
2009-03734-039968	03/07/2009	Gasconade	Owensville Volunteer Fire Department	Debris	350
2009-03734-039969	03/17/2009	Gasconade	Owensville Volunteer Fire Department	Debris	1
2009-03624-042804	04/22/2009	Gasconade	New Haven Berger Fire Protection District	Debris	10
2009-03733-042384	10/31/2009	Gasconade	Hermann Vol Fire Department	Unknown	2
2009-03733-043569	12/01/2009	Gasconade	Hermann Vol Fire Department	Unknown	1
2010-03733-044536	02/24/2010	Gasconade	Hermann Vol Fire Department	Unknown	1
2010-03733-046025	04/11/2010	Gasconade	Hermann Vol Fire Department	Unknown	1
2010-03733-046481	05/09/2010	Gasconade	Hermann Vol Fire Department	Unknown	1
2010-03733-051182	11/12/2010	Gasconade	Hermann Vol Fire Department	Unknown	1
2010-03733-051183	11/21/2010	Gasconade	Hermann Vol Fire Department	Miscellaneous	10
2010-03733-051184	11/28/2010	Gasconade	Hermann Vol Fire Department	Miscellaneous	1
2014-03623-094449	01/25/2014	Gasconade	Gerald-Rosebud Fire Prot. Dist.	Miscellaneous	1
2014-03623-095805	02/28/2014	Gasconade	Gerald-Rosebud Fire Prot. Dist.	Miscellaneous	1.5
2014-03623-095806	03/01/2014	Gasconade	Gerald-Rosebud Fire Prot. Dist.	Debris	8
2014-03623-095808	03/09/2014	Gasconade	Gerald-Rosebud Fire Prot. Dist.	Debris	2

2014-03623-095809	03/10/2014	Gasconade	Gerald-Rosebud Fire Prot. Dist.	Debris	0.5
2014-03620-095390	03/11/2014	Gasconade	Beaufort-Leslie Fire Protection District	Debris	20
2014-06313-111584	03/12/2014	Gasconade	Vichy Volunteer Fire Protection Assoc	Miscellaneous	60
2014-02811-106555	03/15/2014	Gasconade	Cuba Fire Department	Debris	50
2014-03620-096049	03/21/2014	Gasconade	Beaufort-Leslie Fire Protection District	Unknown	20
2014-03623-096700	03/21/2014	Gasconade	Gerald-Rosebud Fire Prot. Dist.	Unknown	50
2014-03623-096691	03/23/2014	Gasconade	Gerald-Rosebud Fire Prot. Dist.	Unknown	0.5
2014-03623-096696	03/26/2014	Gasconade	Gerald-Rosebud Fire Prot. Dist.	Debris	12
2015-06303-129686	01/19/2015	Gasconade	Belle Volunteer Fire Department	Unknown	1.5
2015-06303-129687	01/29/2015	Gasconade	Belle Volunteer Fire Department	Unknown	0.02
2015-06303-129680	03/11/2015	Gasconade	Belle Volunteer Fire Department	Unknown	1
2015-03623-120837	03/22/2015	Gasconade	Gerald-Rosebud Fire Prot. Dist.	Miscellaneous	2
2015-06303-129682	03/30/2015	Gasconade	Belle Volunteer Fire Department	Unknown	0.5
2015-03620-121808	04/01/2015	Gasconade	Beaufort-Leslie Fire Protection District	Debris	12
2015-06303-130444	10/02/2015	Gasconade	Belle Volunteer Fire Department	Unknown	0.25
2015-03623-129317	10/13/2015	Gasconade	Gerald-Rosebud Fire Prot. Dist.	Unknown	5
2016-06303-132692	11/14/2015	Gasconade	Belle Volunteer Fire Department	Unknown	40
2016-06303-140861	01/03/2016	Gasconade	Belle Volunteer Fire Department	Unknown	0.5
2016-06303-140862	02/02/2016	Gasconade	Belle Volunteer Fire Department	Debris	2
2017-03733-146151	02/06/2016	Gasconade	Hermann Vol Fire Department	Debris	5
2016-03620-134196	02/06/2016	Gasconade	Beaufort-Leslie Fire Protection District		4
2016-06303-140863	02/07/2016	Gasconade	Belle Volunteer Fire Department	Unknown	3
2017-03733-146153	02/26/2016	Gasconade	Hermann Vol Fire Department	Debris	2
2016-06303-140865	02/27/2016	Gasconade	Belle Volunteer Fire Department	Unknown	15
2016-03623-136094	02/28/2016	Gasconade	Gerald-Rosebud Fire Prot. Dist.	Debris	2
2016-06303-140866	02/29/2016	Gasconade	Belle Volunteer Fire Department	Unknown	1
2017-03733-146154	03/06/2016	Gasconade	Hermann Vol Fire Department	Debris	4
2017-03733-146155	03/06/2016	Gasconade	Hermann Vol Fire Department	Unknown	0.5
2017-03733-146156	03/13/2016	Gasconade	Hermann Vol Fire Department	Unknown	1

2016-06303-140869	03/22/2016	Gasconade	Belle Volunteer Fire Department	Unknown	0.1
2016-06303-140872	04/03/2016	Gasconade	Belle Volunteer Fire Department	Unknown	1
2017-03733-146157	10/17/2016	Gasconade	Hermann Vol Fire Department	Unknown	0.25
2016-06303-141962	11/20/2016	Gasconade	Belle Volunteer Fire Department	Unknown	2
2016-06303-141964	11/21/2016	Gasconade	Belle Volunteer Fire Department	Debris	1.2
2017-03734-149462	01/21/2017	Gasconade	Owensville Volunteer Fire Department	Debris	1
2017-03734-150032	01/21/2017	Gasconade	Owensville Volunteer Fire Department	Debris	2
2017-03734-150033	01/25/2017	Gasconade	Owensville Volunteer Fire Department	Unknown	1
2017-03734-150034	01/30/2017	Gasconade	Owensville Volunteer Fire Department	Arson	1
2017-03734-150035	01/30/2017	Gasconade	Owensville Volunteer Fire Department	Arson	1
2017-03734-150036	01/31/2017	Gasconade	Owensville Volunteer Fire Department	Debris	2
2017-03733-146159	02/04/2017	Gasconade	Hermann Vol Fire Department	Unknown	4
2017-03623-145203	02/05/2017	Gasconade	Gerald-Rosebud Fire Prot. Dist.	Debris	0.5
2017-03734-150140	02/05/2017	Gasconade	Owensville Volunteer Fire Department	Smoking	1
2017-03733-146160	02/05/2017	Gasconade	Hermann Vol Fire Department	Unknown	0.25
2017-03734-150138	02/05/2017	Gasconade	Owensville Volunteer Fire Department	Unknown	1
2017-03623-145204	02/10/2017	Gasconade	Gerald-Rosebud Fire Prot. Dist.	Miscellaneous	0.5
2017-03734-150141	02/11/2017	Gasconade	Owensville Volunteer Fire Department	Equipment	1
2017-03734-150143	02/12/2017	Gasconade	Owensville Volunteer Fire Department	Miscellaneous	1
2017-03733-146161	02/12/2017	Gasconade	Hermann Vol Fire Department	Unknown	4
2017-03734-150144	02/15/2017	Gasconade	Owensville Volunteer Fire Department	Debris	4
2017-06313-158115	02/15/2017	Gasconade	Vichy Volunteer Fire Protection Assoc	Miscellaneous	7
2017-03734-150152	02/16/2017	Gasconade	Owensville Volunteer Fire Department	Debris	5
2017-03734-150151	02/16/2017	Gasconade	Owensville Volunteer Fire Department	Debris	15
2017-03733-146164	02/16/2017	Gasconade	Hermann Vol Fire Department	Unknown	7
2017-03733-146165	02/16/2017	Gasconade	Hermann Vol Fire Department	Unknown	12
2017-03734-150153	02/17/2017	Gasconade	Owensville Volunteer Fire Department	Debris	6
2017-03623-145856	02/17/2017	Gasconade	Gerald-Rosebud Fire Prot. Dist.	Unknown	1
2017-03733-146167	02/17/2017	Gasconade	Hermann Vol Fire Department	Unknown	1

2017-03734-150154	02/17/2017	Gasconade	Owensville Volunteer Fire Department	Unknown	1
2017-03733-146166	02/17/2017	Gasconade	Hermann Vol Fire Department	Unknown	15
2017-03734-150155	02/18/2017	Gasconade	Owensville Volunteer Fire Department	Unknown	7
2017-03733-146168	02/18/2017	Gasconade	Hermann Vol Fire Department	Unknown	10
2017-03734-150511	02/19/2017	Gasconade	Owensville Volunteer Fire Department	Debris	1
2017-03734-150512	02/19/2017	Gasconade	Owensville Volunteer Fire Department	Debris	4
2017-03623-145857	02/20/2017	Gasconade	Gerald-Rosebud Fire Prot. Dist.	Miscellaneous	0.1
2017-03734-150513	03/03/2017	Gasconade	Owensville Volunteer Fire Department	Debris	3
2017-03733-146870	03/04/2017	Gasconade	Hermann Vol Fire Department	Children	5
2017-03734-150514	03/04/2017	Gasconade	Owensville Volunteer Fire Department	Debris	1
2017-03734-150515	03/08/2017	Gasconade	Owensville Volunteer Fire Department	Unknown	1
2017-03734-150516	03/15/2017	Gasconade	Owensville Volunteer Fire Department	Debris	10
2017-03734-150531	03/18/2017	Gasconade	Owensville Volunteer Fire Department	Debris	5
2017-03734-148171	03/20/2017	Gasconade	Owensville Volunteer Fire Department	Debris	4
2017-03734-150533	03/20/2017	Gasconade	Owensville Volunteer Fire Department	Unknown	5
2017-03623-160031	10/02/2017	Gasconade	Gerald-Rosebud Fire Prot. Dist.	Equipment	3
2017-03623-160032	10/14/2017	Gasconade	Gerald-Rosebud Fire Prot. Dist.	Unknown	1.5
2017-06313-164925	11/24/2017	Gasconade	Vichy Volunteer Fire Protection Assoc	Miscellaneous	17
2017-06313-164923	11/26/2017	Gasconade	Vichy Volunteer Fire Protection Assoc	Miscellaneous	1
2017-06313-164922	11/27/2017	Gasconade	Vichy Volunteer Fire Protection Assoc	Miscellaneous	15
2018-03733-177033	02/26/2018	Gasconade	Hermann Vol Fire Department	Unknown	0.53
2018-03733-177032	03/02/2018	Gasconade	Hermann Vol Fire Department	Unknown	4.06
2018-03733-177031	03/03/2018	Gasconade	Hermann Vol Fire Department	Unknown	11.48
2018-03733-177029	03/04/2018	Gasconade	Hermann Vol Fire Department	Not Reported	685.83
2018-03733-177028	03/04/2018	Gasconade	Hermann Vol Fire Department	Unknown	0.22
2018-03733-177030	03/04/2018	Gasconade	Hermann Vol Fire Department	Unknown	6.7
2019-07607-178671	03/15/2018	Gasconade	Linn Fire Protection District	Unknown	0.58
2018-03733-177027	03/16/2018	Gasconade	Hermann Vol Fire Department	Unknown	1.32
2018-03733-177026	04/12/2018	Gasconade	Hermann Vol Fire Department	Debris	11.76

2018-03733-177025	04/12/2018	Gasconade	Hermann Vol Fire Department	Unknown	0.76
2018-03733-177024	04/20/2018	Gasconade	Hermann Vol Fire Department	Unknown	0.57
2018-03733-177160	06/07/2018	Gasconade	Hermann Vol Fire Department	Unknown	27.57
2019-03623-178377	03/21/2019	Gasconade	Gerald-Rosebud Fire Prot. Dist.	Miscellaneous	0.88
2019-03734-179427	07/21/2019	Gasconade	Owensville Volunteer Fire Department	Debris	
2019-03731-179531	11/27/2019	Gasconade	Bland Fire Protection District	Campfire	0.91
2019-03731-179532	11/27/2019	Gasconade	Bland Fire Protection District	Unknown	8.65
2019-03731-179577	12/11/2019	Gasconade	Bland Fire Protection District	Debris	0.06