

6 Appendix

A: References	6.2
B: Planning Process	6.6
C: Public Survey	6.43
D: Adoption Resolutions.....	6.63
E: Critical/Essential Facilities	6.64
F: MDC Wildfire Data Search	6.69

DRAFT

A: References

1. 2018 Missouri State Hazard Mitigation Plan, https://sema.dps.mo.gov/docs/programs/LRMF/mitigation/MO_Hazard_Mitigation_Plan2018pdf
2. Missouri Hazard Mitigation Viewer, <http://bit.ly/MoHazardMitigationPlanViewer2018>
3. U.S. Dept. of Commerce, United States Census Bureau, <https://data.census.gov/cedsci/>
4. USGS, National Geologic Map Database, https://ngmdb.usgs.gov/Prodesc/proddesc_10014.htm
5. USACE, National Levee Database, <https://levees.sec.usace.army.mil/#/>
6. FEMA, Disaster Information, <https://www.fema.gov/disasters>
7. Missouri Department of Elementary & Secondary Education, <https://ogi.oa.mo.gov/DESE/schoolSearch/index.html>
8. USDOT, Bridges & Structures, <https://www.fhwa.dot.gov/bridge/nbi/no10/county.cfm>
9. USFWS, Midwest Region Endangered Species, <https://www.fws.gov/midwest/Endangered/lists/missouri-cty.html>
10. MDC, Field Guide, Endangered, <https://nature.mdc.mo.gov/status/endangered>
11. MDC, Find Places to Go in MO, Pulaski County, https://nature.mdc.mo.gov/discover-nature/find/places?area_name=&counties=5743&location%5Bdistance%5D=50&location%5Borigin%5D=
12. Pulaski County Missouri USA, <https://visitpulaskicounty.org/>
13. MDC, Missouri National Register Listings, <https://dnr.mo.gov/shpo/mnrlist.htm>
14. Missouri Economic Research and Information Center, <https://meric.mo.gov/industry/business-locator> (Business Locator Tool) & <https://meric.mo.gov/media/pdf/rural-missouri-asset-mapping> (Rural Missouri Asset Mapping)
15. USDA, National Agricultural Statistics Service, https://www.nass.usda.gov/Quick_Stats/CDQT/chapter/2/table/1/state/MO/county/169/year/2017
16. Missouri Department of Economic Development, <https://ded.mo.gov/programs/business/missouri-works>
17. The Climate Explorer, <https://crt-climate-explorer.nemac.org/>
18. Missouri Department of Natural Resources, Dam and Reservoir Safety, <https://dnr.mo.gov/geology/wrc/dam-safety/>
19. Stanford University's National Performance of Dams Program, <http://npdp.stanford.edu/>

20. National Inventory of Dams, <http://geo.usace.army.mil/>
21. National Resources Conservation Service, <http://www.nrcs.usda.gov>
22. Missouri Spatial Data Information Service, <http://msdis.missouri.edu>
23. Maps of effects of drought, National Drought Mitigation Center (NDMC) located at the University of Nebraska in Lincoln, <http://www.drought.unl.edu/>
24. Historical drought impacts, National Drought Mitigation Center (NDMC) located at the University of Nebraska in Lincoln, <http://droughtreporter.unl.edu/>
25. Recorded low precipitation, NOAA Regional Climate Center, <http://www.hprcc.unl.edu>
26. Water shortages, Missouri's Drought Response Plan, Missouri Department of Natural Resources, <http://dnr.mo.gov/pubs/WR69.pdf>
27. Populations served by groundwater by county, USGS-NWIS, <http://maps.waterdata.usgs.gov/mapper/index.html>
28. Census of Agriculture, http://www.agcensus.usda.gov/Publications/2012/Full_Report/Volume_1,_Chapter_2_County_Level/Missouri/ & http://www.agcensus.usda.gov/Publications/2012/Online_Resources/County_Profiles/Missouri/
29. USDA Risk Management Agency, Insurance Claims, <https://www.rma.usda.gov/Information-Tools/Summary-of-Business/Cause-of-Loss>
30. Natural Resources Defense Council, <http://www.nrdc.org/globalWarming/watersustainability/>
31. NOAA, Historical Palmer Drought Indices, <https://www.ncdc.noaa.gov/temp-and-precip/drought/historical-palmers/>
32. MO Office of Administration, Division of Budget & Planning, <https://oa.mo.gov/budget-planning/demographic-information/population-projections/2000-2030-projections>
33. U.S. Seismic Hazard Map, United States Geological Survey, <https://www.usgs.gov/natural-hazards/earthquake-hazards/earthquakes>
34. Impact of Earthquakes on the Central USA, http://www.cusec.org/documents/aar/NMSZ_CAT_PLANNING_SCENARIO.pdf
35. 6.5 Richter Magnitude Earthquake Scenario, New Madrid Fault Zone map, <https://iowageologicalsurvey.org/>
36. Probability of magnitude 5.0 or greater within 100 Years, United States Geological Survey, <https://www.usgs.gov/natural-hazards/earthquake-hazards>

37. USGS, Measuring the Size of an Earthquake, https://www.usgs.gov/faqs/how-are-earthquakes-recorded-how-are-earthquakes-measured-how-magnitude-earthquake-determined?qt-news_science_products=0#qt-news_science_products
38. USGS, Earthquake Hazard in the Heart of the Homeland, <https://pubs.usgs.gov/fs/2006/3125/>
39. Missouri Department of Insurance, <https://insurance.mo.gov/earthquake/>
40. Heat Index Chart & typical health impacts from heat, National Weather Service; National Weather Service Heat Index Program, <https://www.weather.gov/safety/heat-index>
41. Daily temperatures averages and extremes, High Plains Regional Climate Summary, https://hprcc.unl.edu/climate_extremes.php
42. Hyperthermia mortality, Missouri; Missouri Department of Health and Senior Service, <http://health.mo.gov/living/healthcondiseases/hyperthermia/pdf/hyper1.pdf>
43. Hyperthermia mortality by Geographic area, Missouri Department of Health and Senior Services, <http://health.mo.gov/living/healthcondiseases/hyperthermia/pdf/hyper2.pdf>
44. Missouri Department of Conservation Wildfire Data Search, <https://mdc12.mdc.mo.gov/Applications/MDCFireReporting/Home/FireReportSearch>
45. Statistics, Missouri Division of Fire Safety
46. National Statistics, US Fire Administration
47. Fire/Rescue Mutual Aid Regions in Missouri
48. Forestry Division of the Missouri Department of Conservation
49. National Fire Incident Reporting System (NFIRS), <https://dfs.dps.mo.gov/programs/resources/fire-incident-reporting-system.php>
50. University of Wisconsin Silvis Lab, <http://silvis.forest.wisc.edu/data/wui-change/>
51. FEMA Map Service Center, Digital Flood Insurance Rate Maps (DFIRM) for all jurisdictions, if available, <http://msc.fema.gov/portal>
52. EPA, How's My Waterway, <https://mywaterway.epa.gov/>
53. FEMA Map Service Center, Digital Flood Insurance Rate Maps, <https://www.msc.fema.gov/portal/home>
54. SEMA, Flood Insurance Administration—Repetitive Loss List
55. National Centers for Environmental Information, <http://www.ncdc.noaa.gov/stormevents/>
56. FEMA Data Visualization Tool, <https://www.fema.gov/data-visualization-floods-data-visualization>

57. Missouri Department of Natural Resources,
<http://www.dnr.mo.gov/geology/geosrv/envgeo/sinkholes.htm>
58. <http://www.businessinsider.com/where-youll-be-swallowed-by-a-sinkhole-2013-3>
59. <http://water.usgs.gov/edu/sinkholes.html>
60. <http://pubs.usgs.gov/fs/2007/3060/>
61. Northeastern University, http://www.northeastern.edu/protect/wp-content/uploads/US_KarstMap.jpg
62. University of Florida, How to Spot a Sinkhole, <https://ufonline.ufl.edu/infographics/how-to-spot-a-sinkhole/>
63. FEMA 320, Taking Shelter from the Storm, 3rd edition,
http://www.weather.gov/media/bis/FEMA_SafeRoom.pdf
64. Lightning Map, National Weather Service,
http://www.lightningsafety.noaa.gov/stats/08_Vaisala_NLDN_Poster.pdf
65. Death and injury statistics from lightning strikes, National Weather Service.
66. Wind Zones in the U.S. map, FEMA, https://www.fema.gov/pdf/library/ism2_s1.pdf
67. Annual Windstorm Probability (65+knots) map U.S. 1980-1994, NSSL,
http://www.nssl.noaa.gov/users/brooks/public_html/bigwind.gif
68. Hailstorm intensity scale, The Tornado and Storm Research Organization (TORRO),
<http://www.torro.org.uk/site/hscale.php>
69. National Severe Storms Laboratory – hail map,
http://www.nssl.noaa.gov/users/brooks/public_html/bighail.gif
70. Enhanced F Scale for Tornado Damage, NWS, www.spc.noaa.gov/faq/tornado/ef-scale.html
71. Enhanced Fujita Scale’s damage indicators and degrees of damage table, NOAA Storm Prediction Center, www.spc.noaa.gov/efscale/ef-scale.html
72. Tornado Activity in the U.S. map (1950-2006), FEMA 320, Taking Shelter from the Storm, 3rd edition;
73. Tornado Alley in the U.S. map, <http://www.tornadochaser.net/tornalley.html>
74. Tornado History Project, map of tornado events,
<http://www.tornadohistoryproject.com/tornado/Missouri>
75. Wind chill chart, National Weather Service, <http://www.nws.noaa.gov/om/winter/windchill.shtml>
76. Average Number of House per year with Freezing Rain, American Meteorological Society. “Freezing Rain Events in the United States.” <http://ams.confex.com/ams/pdfpapers/71872.pdf>

B: Planning Process

HMPC Mailing list

Mr. Byron Dudley
Laclede Electric
PO Box M
Lebanon, MO 65536
Gene Williams
PULASKI CO PWSD #1
PO BOX 207
LAQUEY, MO 65534
Opal Gibbs, Clerk
City of Crocker
PO Box 116
Crocker, MO 65452
Manager
Rosewood Manor Assisted Living
Attn: Manager
103 East Pulaski Avenue
Richland, MO 65556
Dr. George Lauritson, Mayor
City of St. Robert
194 Eastlawn Ave, #A
St. Robert, MO 65584
Presiding Commissioner
Gene Newkirk
Pulaski County Courthouse
301 Historic 66 East, Suite 101
Waynesville, MO 65583
Mr. Duane Doyle, Superintendent
Dixon R-I
P.O. Box A
Dixon, MO 65459
Mr. Doug Jacobson, Superintendent
Swedeborg R-III Elementary
17507 Hwy. T
Richland, MO 65556
Pulaski County Health Department
101 12th Street
Crocker, MO 65452
Pulaski Medical Clinic
107 Ichord Avenue
Waynesville, MO 65583

Doug Lane
InterCounty Electric
PO Box 209
Licking, MO 65542
Mr. Mark Tallent
PULASKI CO PWSD #2
PO BOX 4100
WAYNESVILLE, MO 65583
Glen Smith, Mayor
City of Crocker
PO Box 116
Crocker, MO 65452
Mayor Dana Tanner
City of Richland
PO Box 798
Richland, MO 65556

Luge Hardman, Mayor
City of Waynesville
601 Historic 66 West
Waynesville, MO 65583
Preston Kramer, MoDOT
351 Sally Road
Rolla, MO 65401

Dr. Randy Caffey, Superintendent
Laquey R-V
P.O. Box 130
Laquey, MO 65534
Dr. Brian Henry, Superintendent
Waynesville R-VI
200 Fleetwood Dr.
Waynesville, MO 65583
Dixon Family Practice
PO Box 9900, 206 West Second
Dixon, MO 65459
St. John's Clinic - Richland
904 South Pine
Richland, MO 65556

Carmen Hartwell
GascOsage Electric
Drawer G
Dixon, MO 65459
William Crawford
PULASKI CO PWSD #3
16650 RIPPLE RD
CROCKER, MO 65452
Mike Null, Mayor
City of Dixon
PO Box 177
Dixon, MO 65459
Leann Nutt, Clerk
City of St. Robert
194 Eastlawn Ave, #A
St. Robert, MO 65584

David Ernst, County Clerk
Pulaski County Courthouse
301 Historic 66 East, Suite 101
Waynesville, MO 65583
Dr. Gary Doerhoff, Superintendent
Crocker R-II
P.O. Box 488
Crocker, MO 65452

Brian Lee, Superintendent
Richland R-IV
714 E. Jefferson
Richland, MO 65556
Anita Ivey, City Administrator
City of St. Robert
194 Eastlawn Ave, #A
St. Robert, MO 65584
Mercy Clinic Family Medicine
PO Box 914 , 608 City Route 66
Saint Robert, MO 65584
Manager
Sunset Village of the Ozarks INC
14275 Highway Z Saint Robert, MO
65584

Manager
Life Care Center of Waynesville
700 Birch Lane Waynesville, MO 65583

Michele Brown, City Clerk
City of Waynesville
601 Historic 66 West
Waynesville, MO 65583
Mitch McDonald, Public Works Director
City of Waynesville
601 Historic 66 West
Waynesville, MO 65583
Chris Berger
Waynesville R-VI
200 Fleetwood Dr.
Waynesville, MO 65583
Steve Alexander, Public Works
204 W. Washington
Richland, MO 65556
Jaime Solis, Marshall
PO Box 798 /204 W. Washington
Richland, MO 65556

Mark Fancher, Fire Chief
Crocker Fire Protection District
201 Keeth Road
Crocker, MO 65452
Steve Long, Public Works Director
City of St. Robert
194 Eastlawn Ave. #A
St. Robert, MO 65584
Rick Sweerink, Associate Commissioner
Pulaski County Courthouse
301 Historic 66 East, Suite 101
Waynesville, MO 65583
Debra Baker, Health Administrator
Pulaski County Health Center
704 Route 66 #104
Waynesville, MO 65583

Manager
Dixon Nursing & Rehab
403 East 10th Street Dixon, MO 65459

Doug Yurecko, Fire Chief/EMD
City of Waynesville
601 Historic 66 West
Waynesville, MO 65583
Dan Cordova
Waynesville Police Department
201 N. Street
Waynesville, MO 65583
Darrell Todd Maurina
P.O. Box 720
Saint Robert, MO 65584-0720

Rick Hobbs, Fire Chief
PO Box 798 /204 W. Washington
Richland, MO 65556
Susan Alexander, City Clerk
City of Richland
PO Box 798
Richland, MO 65556
Don Theberge, Chief of Public Works
City of Crocker
PO Box 116
Crocker, MO 65452
Police Chief Curtis Curenton
City of St. Robert
194 Eastlawn Ave. #A
St. Robert, MO 65584
Kevin Davis
Pulaski County Courthouse
301 Historic 66 East, Suite 101
Waynesville, MO 65583
Ryan Hicks, Pulaski County EMD
301 Historic Route 66 #101
Waynesville, MO 65583

Manager
Richland Care Center Inc.
PO Box 756, 400 Tri-County
Richland, MO 65556
Jessica Butteris
Pulaski County Courthouse
301 Historic 66 East, Suite 101
Waynesville, MO 65583
Bruce Harrill
City of Waynesville
601 Historic 66 West
Waynesville, MO 65583
Mike Shempert
St. Robert Fire Department
194 Eastlawn Ave, #A
St. Robert, MO 65584
Ronalee Matlock, City Clerk
P.O. Box 177
Dixon, MO 65459
Police Chief Nick Pappas
City of Crocker
PO Box 116
Crocker, MO 65452
Jerome Gordon, Land Use Admin.
City of St. Robert
194 Eastlawn Ave. #A
St. Robert, MO 65584
Lynn Sharp, Associate Commissioner
Pulaski County Courthouse
301 Historic 66 East, Suite 101
Waynesville, MO 65583
Steve Street
Pulaski County Courthouse
301 Historic 66 East, Suite 101
Waynesville, MO 65583
Clifty Yoakum, Marshall
PO BOX 177
Dixon, MO 65459

Brian Adams, Street Superintendent City
of Waynesville
601 Historic 66 West
Waynesville, MO 65583
Brett Hendrix, SEMA Area Coordinator
PO Box 263
Lebanon, MO 65536

John Doyle
City of Waynesville
601 Historic 66 West
Waynesville, MO 65583
Sheriff Jimmy Bench
301 Historic Route 66 East, Suite 136
Waynesville, MO 65583

Jack Eldredge, Water/Sewer Supt.
City of Waynesville
601 Historic 66 West
Waynesville, MO 65583
Randy Becht
Pulaski County Growth Alliance
137 St. Robert Blvd., Suite B
St. Robert, MO 65584
Dan Cordova
Waynesville Police Department
201 N. Street
Waynesville, MO 65583

Daniel Sheldon, Electric Superintendent
City of Waynesville
601 Historic 66 West
Waynesville, MO 65583
Jessica Butteris
Pulaski County Courthouse
301 Historic 66 East, Suite 101
Waynesville, MO 65583
Bruce Harrill
City of Waynesville
601 Historic 66 West
Waynesville, MO 65583

DRAFT

Update

For Immediate Release

September 17, 2018

For more information contact

Ryan Dunwoody at (573) 265-2993

Public meeting scheduled for Maries County Hazard Mitigation Plan update

VIENNA – City and county officials, school leaders, emergency management agencies and interested residents are invited to attend a public meeting September 27 to discuss updates to the Maries County Hazard Mitigation Plan.

The meeting will be held at 10 a.m. in the conference room in the basement of the county courthouse located at 211 4th St., Vienna, Mo 65582.

The county must have an approved hazard mitigation plan in order for Maries County schools, cities, agencies and others to access state hazard mitigation grant funds. The plan includes an assessment of natural hazards, showcases past accomplishments and sets goals and action items to reduce the impact of natural hazards in the future.

Meramec Regional Planning Commission (MRPC) is updating the plan in partnership with the Maries County Commission. Questions may be directed to MRPC Environmental Programs Specialist Ryan Dunwoody at rdunwoody@meramecregion.org or 573-265-2993.

Formed in 1969, MRPC is a voluntary council of governments serving Crawford, Dent, Gasconade, Maries, Osage, Phelps, Pulaski and Washington counties and their respective cities. A professional staff of 25, directed by the MRPC board, offers technical assistance and services, such as grant preparation and administration, housing assistance, transportation planning, environmental planning, ordinance codification, business loans and other services to member communities.

To keep up with the latest MRPC news and events, visit the MRPC website at www.meramecregion.org or on Facebook at www.facebook.com/meramecregion.

MEMORANDUM

TO: Pulaski County Hazard Mitigation Planning Committee

FROM: Tammy Snodgrass, MRPC Environmental Programs Manager/Assistant Director

DATE: January 24, 2020

SUBJECT: Hazard mitigation planning meeting **RESCHEDULED FOR FEBRUARY 20, 2020**

The Meramec Regional Planning Commission (MRPC) has been contracted by Pulaski County and the State Emergency Management Agency (SEMA) to review and update the multi-jurisdictional hazard mitigation plan for Pulaski County, its cities and school districts. The project is being funded by state and federal dollars with matching funds from Pulaski County. We need your help to successfully complete this project.

The county must submit the first draft of an updated hazard mitigation plan to SEMA and FEMA by January 1, 2021 in order to continue to be eligible for some hazard mitigation grants, so it is in every jurisdiction's best interest to participate in the review and update of this plan. Hazard mitigation funds are used for such projects as floodplain buyouts, burying electrical lines, tornado shelters for schools, etc.

A meeting of the Pulaski County hazard mitigation planning committee has been rescheduled for Thursday, February 20, 2020 at 10:30 a.m. in the large community room in the basement of the Pulaski County courthouse located at 301 Historic 66 East, Waynesville, Mo. An agenda is attached. The focus of this meeting will be to review existing goals and action items and determine if any changes need to be made. In addition, the group will need to report on what action items have been accomplished and what mitigation activities have occurred since the plan was updated five years ago. This can include activities such as improvements to roads and bridges that were prone to flooding, new programs that have reduced risk to residents and/or businesses and new tornado shelters that have been constructed in the past five years. I have attached a list of the current action items for you to review. SEMA and FEMA have indicated that they would like to see fewer action items listed in the plans and that the action items be better defined. Please think about what action items can be removed from the list without compromising the kinds of projects that jurisdictions can apply for hazard mitigation grants in the next five years.

As the county, each city and school district are required to participate in the planning process and will be asked to formally approve and adopt the Pulaski County Hazard Mitigation Plan, we strongly encourage you to participate in this committee or to send a representative who will convey your jurisdiction or department's needs for hazard mitigation as well as report on your hazard mitigation accomplishments. It is important to include representatives from road and bridge, local planners, emergency management offices, law enforcement, city/county officials, fire protection, local health services, disaster relief volunteer services and other appropriate groups.

Thank you for your assistance in addressing hazard mitigation for Pulaski County. If you have any questions, contact me at (573) 265-2993, or via e-mail: tsnodgrass@merameregion.org. I look forward to seeing you at the meeting.

TS

Enclosures

DRAFT

Enclosures

Pulaski County
Multi-Jurisdictional Hazard Mitigation Plan Update
Planning Meeting

Thursday, February 20, 2020 ~ 10:30 a.m.
Community Room (Basement), Pulaski County Courthouse

AGENDA

- I. Welcome/Introductions – Tammy Snodgrass, Assistant Director, Meramec Regional Planning Commission
- II. Hazard Mitigation Planning Purpose
- III. Grant Programs Linked to Approved Plan
- IV. Planning Tasks / Multi-jurisdictional Approach
- V. Participation Requirements
- VI. Public Involvement
- VII. Data Collection Questionnaires
- VIII. Discussion of Hazards
- IX. Critical Facilities
- X. Next Steps in the Planning Process
- XI. Set Next Meeting Date(s)

NOTICE OF PUBLIC MEETING

Date and time of posting: **February 20, 2020 at 10:30 a.m.**

Notice is hereby given that the **Pulaski County Hazard Mitigation Planning Committee** will meet at 10:30 a.m. on **Thursday, February 20, 2020** at the Pulaski County Courthouse, community room (basement), located at 301 Historic 66 East, Waynesville, Mo.

The tentative agenda of this meeting includes:

- Welcome and Introductions
- Hazard Mitigation Planning Purpose
- Grant Programs Linked to Approved Plan
- Planning Tasks/Multi-Jurisdictional Approach
- Participation Requirements
- Public Involvement
- Data Collection Questionnaires
- Discussion of Hazards
- Critical Facilities
- Next Steps in the Planning Process
- Setting of Date and Time for Next Meeting
- Adjourn

Representatives of the news media may obtain copies of this notice by contacting:

Tamara Snodgrass
#4 Industrial Drive
St. James, MO 65559
(573) 265-2993

tsnodgrass@meramecregion.org

If you require any accommodations (i.e. qualified interpreter, large print, hearing assistance) in order to attend this meeting, please notify this office at 573-265-2993 no later than 48 hours prior to the scheduled commencement of the meeting.

**Pulaski County Hazard Mitigation Plan Review Meeting
February 20, 2020 ~ 10:30 a.m.**

Name	Representing	Email Address	Phone #	Address
Smith, LAWSON D	Pulaski	REACT320@yahoo.com	573-774-7393	20076 Hampton Dr Dixon, MO 65459
Steve Long	St. Robert	slong@saintrobert.com	573-512-0761	160 Duffer Dr. Saint Robert, Mo. 65584
Doug Johnson	Swickland School	doug2313@windstream.net	(573) 736-2135	17253 Resol Rd Crocker, MO 65452
Rick Hobbs	City of Richland	rhobbs@WRFPDMO.org	573 512 0066	PO Box 1225 Richland MO 65556
Ed Foster	WRFPD	efoster@wrfdmo.org	573-774-5449	1501 DUSLEY RD WAYNESVILLE, MO 65556
John Wright	LifeCare of Waynesville	John_wright@lca.com John_wright@lca.com	573-774-6456	700 Birch Lane Waynesville mo 65585
Doug Yurecks	WKFPD	1901@WKFPDMO.org	573-337-0445	1501 DUSLEY RD WAYNESVILLE MO
Brian Lee	MCHLAND SCHOOL	blee@richlandboers.us	573-765-3241	1714 E SERRAJOV RICHLAND 65556
Chris Beyer	RVT	cbeyer@wayneville kllm.us	573 855-2068	Fleetcraft Wille Mo

Name	Representing	Email Address	Phone #	Address
David Ernst	Pulaski	Clerk@pulaski-county.mo.gov	573-774-4701	301 First RAIL E

For immediate release
April 22, 2020

For more information, contact
Tammy Snodgrass at (573) 265-2993

Public input being accepted on Pulaski County Hazard Mitigation Plan until May 15

PULASKI COUNTY—Public input is being accepted until May 15, 2020, on the Pulaski County Hazard Mitigation Plan. The public survey is available on Meramec Regional Planning Commission's website at <http://www.meramecregion.org/surveys/>.

The federal government requires all states and local governments to have hazard mitigation plans approved by the Federal Emergency Management Administration (FEMA) that are consistent with the Disaster Mitigation Act of 2000. Approved mitigation plans are required to maintain eligibility for certain types of federal Hazard Mitigation Assistance Grants.

One of the key components of a hazard mitigation plan is public input during the planning process. The planning committee, comprised of representatives from the Pulaski County Commission, the incorporated cities, emergency response agencies, utility providers and public school districts, will be evaluating information on the hazards that impact each jurisdiction within Pulaski County.

Formed in 1969, MRPC is a voluntary council of governments serving Crawford, Dent, Gasconade, Maries, Osage, Phelps, Pulaski and Washington counties and their respective cities. Gasconade County Presiding Commissioner Larry Miskel serves as chairman of the board. A professional staff of 34 offers technical assistance and services, such as grant preparation and administration, housing assistance, transportation planning, environmental planning, ordinance codification, business loans and other services to member communities.

If you have questions, please contact Tammy Snodgrass at MRPC at 573-265-2993 or by email at tsnodgrass@meramecregion.org.

To keep up with the latest MRPC news and events, visit the MRPC website at www.meramecregion.org or on Facebook at www.facebook.com/meramecregion.

May 8, 2020

Dear Pulaski County Hazard Mitigation Planning Committee Members:

I hope that this finds you all safe and well. I wanted to let you know that I am continuing to work on the plan despite the complications of COVID-19. I will continue to try to keep everyone informed and involved through email and phone calls so that we can continue to work to meeting the deadline at the end of September for submitting a draft to SEMA.

At the last committee meeting, I passed out copies of the action items and asked committee members to review the list and provide input. To date, I have not received any feedback. As there is still a lot of work that needs to be done on the plan, I have moved ahead and taken a stab at updating the action items based on the information I have and our discussions. Please review these recommendations closely and let me know your thoughts.

Specifically I need you to update the action items and work toward significantly reducing the number of action items. SEMA and FEMA have emphasized the need to only include achievable action items and the only requirement is that each jurisdiction have at least one action item assigned to it. Pulaski County had a total of 62 action items and I have reduced that number by 29 if you accept all my suggestions.

Here is what you need to keep in mind:

- What actions have been completed and can be removed from the list?
- What actions are repetitive or can be combined?
- What actions are not likely to be completed in the next five years (if ever) or just do not rise to the level of needing to be included in the plan

Please take note on how I marked up the document below. I really want folks to look this over closely and make sure I'm not removing something that needs to stay in the plan. At the same time, I want you to look at the items and let me know if some that I've left in the plan have been accomplished or if progress has been made on them. *I am required to note in the plan if progress has been made or if the action item has been completed.*

I have gone through the existing list and highlighted the ones I think can be removed in **gray**. These may be good activities, but (in my opinion) they do not rise to the level of being included in the plan; would not be an activity that hazard mitigation grant funds would be requested for; or are an on-going activity that is already imbedded in local policy and procedure.

Action items that are repetitive or can be combined are marked in **aqua**, with notes on what I did in **red italic**.

The action items that I believe the county has achieved, that can be taken off the list, I have highlighted in **green**.

Revisions to action items are marked in **blue**.

Thank you for your assistance and time. I've attached an in-kind match form for you to use as well.

Tammy Snodgrass
Meramec Regional Planning Commission
(573) 265-2993
tsnodgrass@meramecregion.org

GOALS AND ACTION ITEMS FROM CURRENT PLAN

Goal 1: Reduce risks and vulnerabilities of people in hazard-prone areas through current technology, better planning and hazard mitigation activities.

Goal 2: Reduce the potential impact of natural disasters on new and existing properties and infrastructure and the local economy.

Goal 3: Promote education, outreach, research and development programs to improve the knowledge and awareness among the citizens and industry about hazards they may face, their vulnerability to identified hazards, and hazard mitigation alternatives that can reduce their vulnerabilities.

Goal 4: Strengthen communication and coordinate participation between public agencies, citizens, non-profit organizations, business, and industry to create a widespread interest in mitigation.

Goal 5: Establish priorities for reducing risks to the people and their property with emphasis on long-term and maximum benefits to the public rather than short-term benefit of special interests.

Goal 6: Secure resources for investment in hazard mitigation.

STAPLEE

FEMA's STAPLEE methodology was used to assess the costs and benefits, overall feasibility of mitigation actions, and other issues impacting project. During the prioritization process, the MPC worked together to review and assign scores. The process posed questions based on the STAPLEE elements as well as the potential mitigation effectiveness of each action. Scores were based on the responses to the questions as follows:

Definitely yes = 3 points

Maybe yes = 2 points

Probably no = 1

Definitely no = 0

The following questions were asked for each proposed action.

S: Is the action socially acceptable?

T: Is the action technically feasible and potentially successful?

A: Does the jurisdiction have the administrative capability to successfully implement this action?

P: Is the action politically acceptable?

L: Does the jurisdiction have the legal authority to implement the action?

E: Is the action economically beneficial?

E: Will the project have an environmental impact that is either beneficial or neutral? (score "3" if positive and "2" if neutral)

Will the implemented action result in lives saved?

Will the implanted action result in a reduction of disaster damage?

In addition to the STAPLEE process, each action item was also reviewed for Benefit/Cost. These two aspects of the prioritization process were scored as follows:

Benefit – two (2) points were added for each of the following avoided damages (8 points maximum = highest benefit)

- Injuries and/or casualties
- Property damages
- Loss-of-function/displacement impacts
- Emergency management costs/community costs

Cost – points were subtracted according to the following cost scale (-5 points maximum = highest cost)

- (-1) = Minimal – little cost to the jurisdiction involved
- (-3) = Moderate – definite cost involved but could likely be worked into operating budget
- (-5) = Significant – cost above and beyond most operating budgets; would require extra appropriations to finance or to meet matching funds for a grant

Note: For the Benefit/Cost Review, the benefit and cost of actions which used the word “encourage” were evaluated as if the action or strategy being encouraged was actually to be carried out.

In addition, the group considered the cost of mitigation versus the long-term savings in relation to potential lives saved and property damage avoided.

Total Score – The scores for the STAPLEE Review and Benefit/Cost Review were added to determine a Total Score for each action.

Priority Scale – To achieve an understanding of how a Total Score might be translated into a Priority Rating, a sample matrix was filled out for the possible range of ratings an action might receive on both the STAPLEE and Benefit/Cost Review. The possible ratings tested ranged between:

- A hypothetical action with “Half probably NO and half maybe YES” answers on STAPLEE (i.e. poor STAPLEE score) and Low Benefit/High Cost: Total Score = 7
- A hypothetical action with “All definitely YES” on STAPLEE and High Benefit/Little Cost: Total Score = 28

An inspection of the possible scores within this range led to the development of the following Priority Scale based on the Total Score in the STAPLEE- Benefit/Cost Review process:

20 – 28 points = High Priority

14-19 points = Medium Priority

13 points and below = Low Priority

Figure 4.1. Completed STAPLEE Benefit/Cost Spreadsheet		3 = Def YES 1 = Prob NO 2 = Maybe YES 0 = Def NO													
Action No.	Mitigation Actions	S	T	A	P	L	E	E	STAPLEE Total	Losses Avoided (2 pts. Each)	Benefit	Cost	B/C Total	Total	Priority
1.1.1	Implement an education program on personal emergency preparedness that teaches residents how to prepare emergency survival kits with water, blankets, flashlights, etc. and how to shut off their home utilities during emergencies; provides them with information on precautions to be taken during threats of natural disasters such as heat waves; and provide information on personal mitigation actions such as building tornado shelters and securing propane tanks. <i>Combined 1.1.1, 1.1.3,</i>	3	3	3	3	3	2	3	20	IC, PD, LF, EMCC	8	-1	7	27	H
1.1.2	Continue to educate residents about precautions that should be taken during threats of natural disasters such as heat waves and severe weather.	3	3	3	3	3	2	3	20	IC, LF, EMCC	6	-1	5	25	H
1.1.3	Provide information to citizens on individual mitigation activities such as building personal shelters and assuring that propane tanks are appropriately tied down.	3	3	2	3	3	2	3	19	IC, PD, LF, EMCC	8	-1	7	26	H
1.1.4	Promote development of emergency plans by businesses and public entities. <i>Combine with 2.1.3</i>	3	3	3	3	3	2	3	20	IC, PD, LF, EMCC	8	-1	7	27	H
1.1.5	Educate school staff on natural hazards and make sure all staff are familiar with school emergency plan including evacuation and safety procedures.	3	3	3	3	3	3	3	21	IC, PD, LF, EMCC	8	-1	7	28	H
1.1.6	Schools need to continue to conduct emergency preparedness exercises on a regular basis. <i>COMPLETE - remove</i>	3	3	3	3	3	2	3	20	IC, PD, LF, EMCC	8	-1	7	27	H
1.1.7	Regularly review and update school emergency plans. <i>COMPLETE - remove</i>	3	3	3	3	3	3	3	21	IC, PD, LF, EMCC	8	-1	7	28	H
1.1.8	Encourage the designation of storm shelters and the construction of tornado safe rooms in every school that does not have one.	3	3	3	3	3	1	3	19	IC, EMCC	4	-5	-1	18	M
1.2.1	Continue to encourage local governments to budget for and obtain enhanced early warning systems and improved communications systems. <i>Combine with 5.1.2</i>	3	3	2	3	3	1	3	18	IC, PD, LF, EMCC	8	-3	5	23	H
1.2.2	Continue to promote use of weather radios by local residents and schools through press releases and brochures to insure advanced warning about threatening weather. <i>Combine with 3.2.1</i>	3	3	3	3	3	3	3	21	IC, EMCC	4	-1	3	24	H
1.2.3	Continue to partner with local radio stations to ensure that appropriate warning of impending disasters is provided to all residents. <i>Remove?</i>	3	3	3	3	3	3	3	21	IC, EMCC	4	-1	3	24	H
1.2.4	Promote the installation of fire alarms/security systems in public buildings. <i>REMOVE?</i>	3	3	2	2	3	2	3	18	IC, PD, LF, EMCC	8	-3	5	23	H

1.2.5	Acquire backup generators to safeguard the availability of critical services such as electricity, water and emergency services. <i>Combine with 2.1.4</i>	3	3	3	3	3	2	3	20	LF, EMCC	4	-1	3	23	H
Figure 4.4 Prioritization of Mitigation Actions		3 = Def YES 1 = Prob NO 2 = Maybe YES 0 = Def NO													
Action No.	Mitigation Actions	S	T	A	P	L	E	E	STAPLEE Total	Losses Avoided (2 pts. Each)	Benefit	Cost	B/C Total	Total	Priority
1.2.6	Conduct a study of the Texas Road area to find mitigation solutions for flash flooding that has resulted in water rescues, damaged utilities and homes.	3	3	2	3	3	1	3	18	IC,PD, LF, EMCC	8	-5	3	21	H
1.2.7	Monitor developments in data availability concerning the impact of disasters such as dam failure, tornados, sinkholes, land subsidence and wildfire upon Pulaski County and all jurisdictions through local, state and federal agencies for use in hazard mitigation planning.	3	3	3	3	3	3	3	21	IC, PD, LF, EMCC	8	-1	7	28	H
1.3.1	Place water height gauges and signs near low water crossings <i>Remove?</i>	3	3	2	3	3	2	3	19	IC	2	-1	1	20	H
1.3.2	Continue to encourage tree trimming and dead tree removal programs by utility companies and local government. <i>Complete?? If yes - remove</i>	3	3	3	3	3	2	2	19	IC, PD, LF, EMCC	8	-3	5	24	H
1.3.3	Continue to examine road and bridge upgrades to improve drainage and reduce flooding and the risk to residents and property.	3	3	2	3	3	2	2	18	IC, PD, LF, EMCC	8	-1	7	25	H
1.3.4	Establish designated shelters for residents to be used during tornado threats, as cooling centers during extreme heat or power outages and/or as shelters during other disasters. <i>COMPLETE? If yes, remove</i>	3	3	3	3	3	3	3	21	IC, LF, EMCC	6	-1	5	26	H
1.3.5	Continue to work to increase availability (if necessary construction) of storm shelters for individual families and large groups, including near large employment centers and schools that currently do not have access to tornado safe rooms.. <i>Combined with 5.2.1</i>	3	3	3	3	3	1	3	19	IC, EMCC	4	-5	-1	18	M
1.3.6	Encourage establishing road signage that directs people on I-44 to local storm shelters during storm warnings. <i>Remove?</i>	3	3	2	3	3	3	3	20	IC, PD, EMCC	6	-1	5	25	H
2.1.1	Continue to encourage a self-inspection program at critical facilities to assure that building infrastructure is earthquake and tornado resistant. <i>Remove?</i>	3	2	2	3	3	1	3	17	IC, PD, LF, EMCC	8	-5	3	20	H
2.1.2	Encourage the adoption of minimum standard building codes by all communities	2	2	2	1	3	2	3	15	IC, PD, LF, EMCC	8	-3	5	20	H
2.1.3	Continue to encourage businesses and public entities to develop and implement emergency plans. <i>Combined with 1.1.4</i>	3	3	3	3	3	3	3	21	IC, PD, LF, EMCC	8	-3	5	26	H
2.2.1	Educate residents, realtors and contractors about the dangers of floodplain	3	3	2	3	3	3	3	20	IC, PD, LF,	8	-1	7	27	H

	development and the benefits of the NFIP.									EMCC					
2.2.2	Encourage development of storm water management plans in those jurisdictions that do not currently have them and in all new residential and commercial development. <i>Combine with 5.1.3 and 5.1.5</i>	3	2	2	2	3	2	3	18	IC, PD, LF, EMCC	8	-3	5	23	H
Figure 4.4 Prioritization of Hazard Mitigation Actions		3 = Def YES 1 = Prob NO 2 = Maybe YES 0 = Def NO													
Action No.	Mitigation Actions	S	T	A	P	L	E	E	STAPLEE Total	Losses Avoided (2 pts. Each)	Benefit	Cost	B/C Total	Total	Priority
2.2.3	Continue to enforce flood damage prevention/floodplain management ordinances in compliance with NFIP requirements in all existing and new development.	2	3	3	2	3	2	3	18	IC, PD, LF, EMCC	8	-3	5	23	H
2.3.1	Encourage local governments to develop and implement regulations for securing hazardous materials tanks and mobile homes to reduce hazards during storms and flooding.	2	2	2	2	3	3	3	17	IC, PD, LF, EMCC	8	-3	5	22	H
2.3.2	Monitor developments in data availability concerning the impact of dam failure, tornados, sinkholes, land subsidence and wildfire upon Washington County and all jurisdictions through local, state and federal agencies for use in hazard mitigation planning. <i>Duplicate - remove</i>	3	3	3	3	3	3	3	21	IC, PD, LF, EMCC	8	-1	7	28	H
2.3.3	Encourage the Mark Twain National Forest to levy stricter fines for persons causing fire hazards. <i>Remove?</i>	2	2	2	2	3	2	3	16	IC, PD, LF, EMCC	8	-1	7	23	H
3.1.1	Distribute SEMA brochures on natural disasters, preparedness and NFIP at public facilities and events. <i>Complete? If yes, remove</i>	3	3	2	3	3	3	3	20	IC, PD, LF, EMCC	8	-1	7	27	H
3.1.2	Distribute regular press releases from county and city EMD offices concerning hazards, where they strike, frequency, preparedness and how to mitigate. <i>If this is an established policy – then mark complete and remove.</i>	3	3	3	3	3	2	3	20	IC, PD, LF, EMCC	8	-1	7	27	H
3.2.1	Encourage local residents to purchase weather radios through press releases and brochures. <i>Combine with 1.2.2</i>	3	3	3	3	3	2	3	20	IC, EMCC	4	-1	3	23	H
3.2.2	Encourage meetings of EMD, city/county officials & SEMA to familiarize officials with mitigation planning, implementation & budgeting for mitigation projects. <i>Complete? If yes – remove</i>	3	3	3	2	3	2	3	19	IC, PD, LF, EMCC	8	-1	7	26	H
3.3.1	Re-evaluate the hazard mitigation plan, merge with other community planning and coordinate and integrate hazard mitigation activities, where appropriate, with emergency operations plans and procedures.	3	2	2	2	3	1	3	16	IC, PD, LF, EMCC	8	-3	5	21	H
3.3.2	Distribute press releases by jurisdictions regarding adopted mitigation measures to keep public abreast of changes and/or new regulations. <i>Remove?</i>	3	3	2	3	3	2	3	19	IC, PD, LF, EMCC	8	-1	7	26	H

3.4.1	Encourage county health department and local Red Cross Chapter to use publicity campaigns that make residents aware of proper measures to take during times of threatening conditions (e.g. drought, heat wave) <i>Combine with 1.1.1</i>	3	3	2	3	3	2	3	19	IC, PD, LF, EMCC	8	-1	7	26	H
3.4.2	Publicize county or citywide drills. <i>Complete? If yes, remove.</i>	3	3	3	3	3	3	3	21	IC, PD, LF, EMCC	8	-1	7	28	H
Figure 4.4 Prioritization of Hazard Mitigation Actions		3 = Def YES 1 = Prob NO 2 = Maybe YES 0 = Def NO													
Action No.	Mitigation Actions	S	T	A	P	L	E	E	STAPLEE Total	Losses Avoided (2 pts. Each)	Benefit	Cost	B/C Total	Total	Priority
3.4.3	Encourage the development of a county-wide CERT, COAD, and/or VOAD program and educate the public on how they can benefit from these types of programs.	3	3	3	3	3	3	3	21	IC, PD, LF, EMCC	8	-1	7	28	H
4.1.1	Continue to encourage joint meetings of different organizations/agencies for mitigation related planning.	3	3	3	3	3	2	3	20	IC, PD, LF, EMCC	8	-1	7	27	H
4.1.2	Continue to encourage joint training (and drills) between agencies, public and private entities (including schools/businesses).	3	2	2	3	3	2	3	18	IC, PD, LF, EMCC	8	-1	7	25	H
4.1.3	Pool different agency resources to achieve widespread mitigation planning results.	3	2	2	2	3	2	3	17	IC, PD, LF, EMCC	8	-1	7	24	H
4.1.4	Maintain updated mutual aid agreements between emergency response agencies inside and outside the region.	3	3	2	3	3	3	3	20	IC, PD, LF, EMCC	8	-1	7	27	H
4.2.1	Re-evaluate the hazard mitigation plan, merge with other community planning and coordinate and integrate hazard mitigation activities, where appropriate, with emergency operations plans and procedures.	3	2	2	2	3	1	3	16	IC, PD, LF, EMCC	8	-3	5	21	H
4.2.2	Encourage meetings between EMD, city/county and SEMA to familiarize officials with mitigation planning and implementation and budgeting for mitigation projects.	3	3	3	3	3	3	3	21	IC, PD, LF, EMCC	8	-1	7	26	H
5.1.1	Incorporate hazard mitigation into the long-range planning and development activities of the county and each jurisdiction.	3	3	3	3	3	3	3	21	IC, PD, LF, EMCC	8	-1	7	29	H
5.1.2	Encourage communities to budget for enhanced warning systems. <i>Combine with 1.2.1</i>	3	2	2	3	3	2	3	18	IC, LF, EMCC	6	-3	3	21	H
5.1.4	Coordinate and integrate hazard mitigation activities, where appropriate, with emergency operations plans and procedures. <i>Complete? If yes, remove.</i>	3	2	2	2	3	1	3	16	IC, PD, LF, EMCC	8	-3	5	21	H

5.1.5	Encourage cities to require contractor storm water management plans in all new development –both residential and commercial properties. <i>Combined with 2.2.2</i>	2	2	2	2	3	2	3	16	PD	2	-3	-1	15	M
5.2.1	Encourage the construction of storm shelters, especially tornado safe rooms near schools and large employment centers that currently do not have access to safe rooms. <i>Combine with 1.3.4</i>	3	3	3	3	3	1	2	18	IC, PD, EMCC	6	-5	1	19	M
Figure 4.4 Prioritization of Hazard Mitigation Actions		3 = Def YES 1 = Prob NO 2 = Maybe YES 0 = Def NO													
Action No.	Mitigation Actions	S	T	A	P	L	E	E	STAPLEE Total	Losses Avoided (2 pts. Each)	Benefit	Cost	B/C Total	Total	Priority
5.2.2	Encourage the designation of public buildings as safe shelters and develop accessibility plans for the public during times of need. <i>Complete? If yes, remove</i>	3	3	2	3	3	2	3	18	IC, EMCC	4	-1	3	21	H
5.3.1	Encourage local governments to purchase properties in the floodplain as funds become available and convert that land into public space/recreation area.	1	2	2	1	2	1	3	12	PD, EMCC	4	-5	-1	11	L
5.3.2	Encourage communities to discuss zoning repetitive loss properties in the floodplain as open space.	2	2	2	1	2	1	3	13	PD, EMCC	4	-1	3	16	M
6.1.1	Work with SEMA Region I coordinator to learn about new mitigation funding opportunities. <i>Complete? If yes, remove</i>	3	3	3	3	3	3	3	21	IC, PD, LF, EMCC	8	-1	7	28	H
6.1.2	Structure grant proposals for road/bridge upgrades so that hazard mitigation concerns are also met.	3	2	2	2	3	2	3	17	IC, PD, LF, EMCC	8	-1	7	24	H
6.1.3	Work with state/local/federal agencies to include mitigation in all economic and community development projects.	3	2	2	2	3	2	2	16	IC, PD, LF, EMCC	8	-1	7	23	H
6.1.4	Encourage local jurisdictions to budget for mitigation projects.	3	3	3	3	3	2	3	20	IC, PD, LF, EMCC	8	-5	3	23	H
6.2.1	Encourage cities and counties to implement cost-share programs with private property owners for hazard mitigation projects that benefit the community as a whole.	2	1	1	1	2	2	2	11	IC, PD, LF, EMCC	8	-5	3	14	M
6.2.2	Implement public awareness program about the benefits of hazard mitigation projects, both public and private through press releases and brochures.	3	3	2	3	3	2	3	19	IC, PD, LF, EMCC	8	-1	7	26	H
6.3.1	Prioritize mitigation projects, based on cost-effectiveness and starting with those sites facing the greatest threat to life, health and property. <i>Complete – in the hazard plan</i>	3	3	2	2	3	2	3	18	IC, PD, LF, EMCC	8	-1	7	25	H

Dear Pulaski County Hazard Mitigation Planning Committee:

I would like to hold a planning meeting via Zoom and/or conference call on Tuesday, June 23rd at 10:00 a.m. An agenda is attached.

Here is the information on how to connect:

Join Zoom Meeting

<https://us02web.zoom.us/j/89631652072?pwd=K1FSeDlzWmliRUZQUjJDb08xbVVyQT09>

Meeting ID: 896 3165 2072

Password: 677900

Conference call: 1 (312) 626-6799

Meeting ID: 896 3165 2072

Password: 677900

If you have never participated in a Zoom call before, I recommend that you go to their website and make sure you have everything you need to participate loaded on your computer. I will email out handouts prior to the meeting and they will also be available through Zoom during the meeting.

Please let me know if you plan to participate.

Let me know if you have questions or need help getting set up with Zoom. I look forward to visiting with you all on the 23rd.

Best Regards,

Tamara F. Snodgrass

Assistant Director/Environmental Programs Manager

Meramec Regional Planning Commission

4 Industrial Drive

St. James, MO 65559

Phone: (573) 265-2993, extension 104

FAX: (573) 265-3550

tsnodgrass@meramecregion.org

Pulaski County
Multi-Jurisdictional Hazard Mitigation Plan Update
Planning Meeting

Tuesday, June 23, 2020 ~ 10:00 a.m.

Zoom Meeting: <https://us02web.zoom.us/j/89631652072?pwd=K1FSeDlzWmliRUZQUjIDb08xbVVyQT09>

Meeting ID: 896 3165 2072

Password: 677900

One tap mobile:

+1-929-205-6099,,89631652072#,,1#,677900# US (New York)

+1-301-715-8592,,89631652072#,,1#,677900# US (Germantown)

Conference Call: 1 (312) 626-6799

Meeting ID: 896 3165 2072

Password: 677900

AGENDA

- I. Welcome/Introductions – Tammy Snodgrass, Assistant Director, Meramec Regional Planning Commission

- II. Brief Review

- III. Public Survey Update

- IV. Participation Requirements/Status

- V. Plan Update Format

- VI. Sample Results of Countywide Risk Assessment Update

VII. Discuss Mitigation Action Updates – *(Which have been accomplished or had progress made; which are no longer high priority; which can be combined or eliminated)*

VIII. Next Steps

IX. Set Next Meeting Date(s)

NOTICE OF PUBLIC MEETING

Date and time of posting: **June 22, 2020 at 10:00 a.m.**

Notice is hereby given that the **Pulaski County Hazard Mitigation Planning Committee** will meet at 10:00 a.m. on **Tuesday, June 23, 2020** via Zoom and conference call. Instructions to join:

Zoom Meeting:

<https://us02web.zoom.us/j/89631652072?pwd=K1FSeDlzWmliRUZQUjIDb08xbVVyQT09>

Meeting ID: 896 3165 2072

Password: 677900

One tap mobile:

+1-929-205-6099,,89631652072#,,1#,677900# US (New York)

+1-301-715-8592,,89631652072#,,1#,677900# US (Germantown)

Conference Call: 1 (312) 626-6799

Meeting ID: 896 3165 2072

Password: 677900

The tentative agenda of this meeting includes:

- Welcome and Introductions
- Brief Review
- Public Survey Update
- Participation Requirements/Status
- Plan Update Format
- Sample Results of Countywide Risk Assessment Update
- Discuss Mitigation Action Updates
- Next Steps
- Setting of Date and Time for Next Meeting
- Adjourn

Representatives of the news media may obtain copies of this notice by contacting:

Tamara Snodgrass
#4 Industrial Drive
St. James, MO 65559

(573) 265-2993

tsnodgrass@meramecregion.org

If you require any accommodations (i.e. qualified interpreter, large print, hearing assistance) in order to attend this meeting, please notify this office at 573-265-2993 no later than 48 hours prior to the scheduled commencement of the meeting.

Pulaski County Hazard Mitigation Plan Review Meeting
June 23, 2020 ~ 10:00 a.m. *Zoom*

Name	Representing	Email Address	Phone #	Address
Gene Newkirk	Pulaski County			
Glen Smith	Crocker			
Steve Lono	St. Robert			
Brian Hicks	EMD			
Kathryn Hawes	MRPC			
Tammy Sieders	MRPC			
Chris Corvick	SEMA			
Doug Ujwiedlo	Waynesville Fire			
Ed Fardler	" "			

Name	Representing	Email Address	Phone #	Address
Kick Hobbs ?	EMD - Five Richland			
Brian Lee	Richland R-W			
John Wright	Lifecare Ctr Waverly			
Steve	St. Robert			
Dave Ernest	Pulaski			
Anita Ivey	St. Rob			



For immediate release
June 23, 2020

For more information, contact
Tammy Snodgrass at (573) 265-2993

Public input being accepted on Pulaski County Hazard Mitigation Plan until July 31

PULASKI COUNTY—Public input is being accepted until July 31, 2020, on the Pulaski County Hazard Mitigation Plan. The public survey is available on Meramec Regional Planning Commission’s website at <http://www.meramecregion.org/surveys/>.

The federal government requires all states and local governments to have hazard mitigation plans approved by the Federal Emergency Management Administration (FEMA) that are consistent with the Disaster Mitigation Act of 2000. Approved mitigation plans are required to maintain eligibility for certain types of federal Hazard Mitigation Assistance Grants.

One of the key components of a hazard mitigation plan is public input during the planning process. The planning committee, comprised of representatives from the Pulaski County Commission, the incorporated cities, emergency response agencies, utility providers and public school districts, will be evaluating information on the hazards that impact each jurisdiction within Pulaski County.

Formed in 1969, MRPC is a voluntary council of governments serving Crawford, Dent, Gasconade, Maries, Osage, Phelps, Pulaski and Washington counties and their respective cities. Gasconade County Presiding Commissioner Larry Miskel serves as chairman of the board. A professional staff of 34 offers technical assistance and services, such as grant preparation and administration, housing assistance, transportation planning, environmental planning, ordinance codification, business loans and other services to member communities.

If you have questions, please contact Tammy Snodgrass at MRPC at 573-265-2993 or by email at tsnodgrass@meramecregion.org.

To keep up with the latest MRPC news and events, visit the MRPC website at www.meramecregion.org or on Facebook at www.facebook.com/meramecregion.

Dear Pulaski County Hazard Mitigation Planning Committee:

You should have received an Outlook invitation for the next planning meeting for the Pulaski County Hazard Mitigation Plan. This will be our final meeting as I plan to submit the first draft to SEMA next week. We will be going over the results of the public survey and discussing the draft of the plan. I will be sending out chapters for you to review this week. If you want to review the entire document – that is fine, but I really need you to review those pieces that apply to your jurisdiction to make sure that everything is correct.

I apologize for the late notice on the meeting, but we are getting close to deadline and I would like to touch base with everyone one more time. There will still be a comment period and an opportunity to make changes to the document in October, but I would like to get the draft as close to final as possible before submittal.

Thank you for your patience with me on having to twice postpone this meeting. I'm recovering from the medical issue I had last month and back to work full-time.

The information for joining the Zoom meeting is below. If you have any questions or concerns, please do not hesitate to contact me.

Join Zoom Meeting

<https://us02web.zoom.us/j/82471996635?pwd=WC8vd2duZGhZOWINMWpndkE0REtjdz09>

Meeting ID: 824 7199 6635

Passcode: 849655

One tap mobile

+13017158592,,82471996635#,,,,,0#,,849655# US (Germantown)

+13126266799,,82471996635#,,,,,0#,,849655# US (Chicago)

Dial by your location

+1 312 626 6799 US (Chicago)

Meeting ID: 824 7199 6635

Passcode: 849655

Best Regards,

Tamara F. Snodgrass

Assistant Director/Environmental Programs Manager

Meramec Regional Planning Commission

4 Industrial Drive

St. James, MO 65559

Phone: (573) 265-2993, extension 104

FAX: (573) 265-3550

tsnodgrass@meramecregion.org

Pulaski County
Multi-Jurisdictional Hazard Mitigation Plan Update
Planning Meeting

Tuesday, September 29, 2020 ~ 10:30 a.m.

Join Zoom Meeting

<https://us02web.zoom.us/j/85147064269?pwd=MjFSS0tDRHJEY0IzL29LTVRVK0h3dz09>

Meeting ID: 851 4706 4269

Passcode: 340391

One tap mobile

+19292056099,,85147064269#,,,,,0#,,340391# US (New York)

+13017158592,,85147064269#,,,,,0#,,340391# US (Germantown)

Dial by your location

+1 312 626 6799 US (Chicago)

Meeting ID: 851 4706 4269

Passcode: 340391

Find your local number: <https://us02web.zoom.us/j/85147064269?pwd=MjFSS0tDRHJEY0IzL29LTVRVK0h3dz09>

AGENDA

- I. Welcome/Introductions – Tammy Snodgrass, Assistant Director, Meramec Regional Planning Commission

- II. Brief Review

- III. Public Survey Update

- IV. Participation Requirements/Status

- V. Review and Discussion on Draft Chapters

- VI. Plan Maintenance

- VII. Adoption Process

- VIII. Next Steps

- IX. Adjourn

NOTICE OF PUBLIC MEETING

Date and time of posting: **September 23, 2020 at 2:30 p.m.**

Notice is hereby given that the **Pulaski County Hazard Mitigation Planning Committee** will meet at 1:30 p.m. on **Tuesday, September 29, 2020** via Zoom and conference call. Instructions to join:

Join Zoom Meeting

<https://us02web.zoom.us/j/82471996635?pwd=WC8vd2duZGhZOWlNMWpndkE0REtjdz09>

Meeting ID: 824 7199 6635

Passcode: 849655

One tap mobile

+13126266799,,82471996635#,,,,,0#,,849655# US (Chicago)

Dial by your location

+1 312 626 6799 US (Chicago)

Meeting ID: 824 7199 6635

Passcode: 849655

Find your local number: <https://us02web.zoom.us/u/kbitN7QYcJ>

The tentative agenda of this meeting includes:

- Welcome and Introductions
- Brief Review
- Public Survey Update
- Participation Requirements/Status
- Review and discussion on draft chapters
- Plan Maintenance
- Adoption Process
- Next Steps
- Adjourn

Representatives of the news media may obtain copies of this notice by contacting:

Tamara Snodgrass
#4 Industrial Drive
St. James, MO 65559
(573) 265-2993

tsnodgrass@meramecregion.org

If you require any accommodations (i.e. qualified interpreter, large print, hearing assistance) in order to attend this meeting, please notify this office at 573-265-2993 no later than 48 hours prior to the scheduled commencement of the meeting.

Pulaski County Hazard Mitigation Plan Review Meeting
September 29, 2020 ~ 1:30 p.m.

Zoom

Name	Representing	Email Address	Phone #	Address
Lewis Ernest	Pulaskie Co			
Ryan Hicks	" "			
Steve Long	St. Robert			
Bret Hendrix	SEMA			
Brian Lee	Richland School			
Billy Cobb	Waynesville R-VI			
Glenda Pennington	DIXON			
Tammy Snodgrass	MRPC			
Kathryn Howes	MRPC			

Name	Representing	Email Address	Phone #	Address
Mike Null	Mayor Dixon			

Mailing list for surrounding jurisdictions:

Merlyn Johnson, Supt.
St. James R-I
122 East Scioto Street
St. James, MO 65559
Dr. Randy Caffey
Newburg R-II
P.O. Box C
Newburg, MO 65550
Mayor Terry Austin
City of Edgar Springs
P. O. Box 13
Edgar Springs, MO 65462
Mayor Rick Krawiecki
City of St. James
100 S. Jefferson St.
St. James, MO 65559
Lyndel Whittle, Supt.
Iberia R-V School District
201 Pemberton Drive
Iberia, MO 65486
Mayor Larry Henderson
City of Eldon
101 S. Oak
Eldon, MO 65026
Mayor T.C. James
City of Vienna
P.O. Box 196
Vienna, MO 65582
Tim Hadfield, Supt.
Camden R-III
P.O. Box 1409
Camdenton, MO 65020
Presiding Com. Greg Hasty
Camden County
1 Ct Cir NW
Camdenton, MO 65020
Dr. Jim Bogle, Supt.
Gasconade C-4
32959 Highway 32
Falcon, MO 65470

Craig Hounsom, Supt.
Rolla 31
500A Forum Dr.
Rolla, MO 65401
Pres. Commissioner Randy Verkamp
Phelps County Commission
200 N. Main St.
Rolla, MO 65401
Mayor James Poucher
City of Newburg
P.O. Drawer K
Newburg, MO 65550
Pres. Commissioner Tom Wright
Miller County Commission
P.O. Box 11
Tuscumbia, MO 65082
Dr. Jason Price, Supt.
Miller County R-III School District
P.O. Box 1
Tuscumbia, MO 65082
Presiding Com. Ray Schwartz
Maries County Courthouse
P.O. Box 205
Vienna, MO 65582
Mark Parker, Supt.
Maries County R-I
P.O. Box 218
Vienna, MO 65582
Caleb Petet, Supt.
Climax Springs R-IV
571 Climax Ave
Climax Springs, MO 65324
Mayor John McNabb
City of Camdenton
437 W US Highway 54
Camdenton, MO 65020
Rachelle Jennings, Supt.
Laclede County C-5
16050 Highway KK
Lebanon, MO 65536

John Fluhrer, Supt.
Phelps County R-III
17790 State Route M
Edgar Springs, MO 65462
Mayor Billy Marton
City of Doolittle
380 Eisenhower
Doolittle, MO 65401
Mayor Louis J. Magdits, IV
City of Rolla
P.O. Box 979
Rolla, MO 65402
Eldon R-I School district
Matt Davis, Supt.
112 South Pine Street
Eldon, MO 65026
Doug Kempker, Supt.
St. Elizabeth R-IV School District
240 Church St.
St. Elizabeth, MO 65075
Mayor Steve Vogt
City of Belle
P.O. Drawer 813
Belle, MO 65013
Dr. Lenice Basham, Supt.
Maries County R-II
P.O. Box 819
Belle, MO 65013
Dr. Joshua Phillips, Supt.
Macks Creek R-V
245 State Road N
Macks Creek, MO 65786
Mayor John Olivarri
City of Osage Beach
1000 City Parkway
Osage Beach, MO 65065
Mark Hedger, Supt.
Laclede County R-1
726 Jefferson
Conway, MO 65632

Dr. David Schmitz, Supt.
Lebanon R-III
224 W Commercial St
Lebanon, MO 65536
Mayor Freddie Savage
City of Conway
P.O. Box 96
Conway, MO 65632
Dr. Allen Moss, Supt.
Houston R-I
423 W Pine
Houston, MO 65483
Dana Buschmann, Supt.
Raymondville R-VIII
P.O. Box 10
Raymondville, MO 65555
Mayor Donnie Wells
City of Cabool
528 Spruce St
Cabool, MO 65689
Mayor Keith Cantrell
City of Licking
P.O. Box 89
Licking, MO 65542

Presiding Com. Randy Angst
Laclede County
200 North Adams Ave
Lebanon, MO 65536
Dr. Laura Nelson, Supt.
School of the Osage
P.O. Box 1960
Lake Ozark, MO 65049
Christina Wright, Supt.
Licking R-VIII
125 College Ave
Licking, MO 65542
David Russell, Supt.
Success R-VI
10341 Highway 17
Success, MO 65570
Presiding Com. Scott Long
Texas County
210 North Grand Ave, Ste301
Houston, MO 65483

Mayor Marilyn Howell
City of Summersville
195 Rogers Ave
Summersville, MO 65571

Mayor Jared Carr
City of Lebanon
401 S Jefferson Ave
Lebanon, MO 65536
Dr. Karl Janson, Supt.
Cabool R-IV
725 Main Street
Cabool, MO 65689
Dr. Kimberly Hawk, Supt.
Plato R-V
P.O. Box A
Plato, MO 65552
Dr. Rick Stark, Supt.
Summersville R-II
P.O. Box 198
Summersville, MO 65571
Mayor Willy Walker
City of Houston
601 S Grand Ave
Houston, MO 65483

For immediate release
October 5, 2020

For more information, contact
Tammy Snodgrass at (573) 265-2993

Public comment being accepted on Pulaski County Hazard Mitigation Plan until Oct. 23

PULASKI COUNTY—Public comment is being accepted until Oct. 23, 2020, on the Pulaski County Hazard Mitigation Plan. The plan update is available for review on Meramec Regional Planning Commission’s website, <http://www.meramecregion.org/publications/>. The 2020 plan update is located under the Hazard Mitigation Plans by County along with the county’s approved 2015 plan. A hard copy of the plan is also available at the Pulaski County Courthouse.

The purpose of the plan is to reduce or eliminate long-term risk to people and property from natural hazards. It is required that the county have this plan in place in order to be eligible for several Federal Emergency Management Agency grant programs.

Several entities participated in the planning process to update the plan, including the cities of Crocker, Dixon, Richland, St. Robert and Waynesville, as well as Dixon R-I, Crocker R-II, Swedeborg R-III, Richland R-IV, Laquey R-V, Waynesville R-VI, Waynesville Rural Fire Protection District, Tri-County Fire Protection District, Life Care of Waynesville and SEMA.

The Meramec Regional Planning Commission (MRPC) facilitated focus group meetings and assisted these entities in developing the plan. Following a public comment period, a final draft will be created and sent to FEMA and SEMA for review and approval.

Formed in 1969, MRPC is a voluntary council of governments serving Crawford, Dent, Gasconade, Maries, Osage, Phelps, Pulaski and Washington counties and their respective cities. Gasconade County Presiding Commissioner Larry Miskel serves as chairman of the board. A professional staff of 34 offers technical assistance and services, such as grant preparation and administration, housing assistance, transportation planning, environmental planning, ordinance codification, business loans and other services to member communities.

To keep up with the latest MRPC news and events, visit the MRPC website at www.meramecregion.org or on Facebook at www.facebook.com/meramecregion/.

If you need assistance locating the plan or have questions, please contact Tammy Snodgrass at MRPC at 573-265-2993 or by email at tsnodgrass@meramecregion.org.

To keep up with the latest MRPC news and events, visit the MRPC website at www.meramecregion.org or on Facebook at www.facebook.com/meramecregion/.

C: Public Survey

Public Survey: Pulaski County

Multi-jurisdictional Hazard Mitigation Plan

The federal government requires all states and local governments to have hazard mitigation plans approved by FEMA that are consistent with the Disaster Mitigation Act of 2000. Approved mitigation plans are required to maintain eligibility for certain types of federal Hazard Mitigation Assistance Grants.

A planning committee comprised of representatives from Pulaski County, the incorporated cities, and the public school districts is currently developing an update to the comprehensive Pulaski County Multi-jurisdictional Hazard Mitigation Plan with a strategy to reduce the vulnerability of people and property in the planning area to the impacts of hazards and to remain eligible for mitigation funding programs from FEMA.

One of the key components of a hazard mitigation plan is public input during the planning process. The planning committee will be evaluating information on the hazards that impact each jurisdiction within Pulaski County. The committee is seeking your input on the hazards that will be evaluated as well as your opinions on the types of activities that should be considered to reduce future impacts. Your comments will be considered by your community's representatives on the planning committee as the plan is developed. Please take a few moments to answer the following questions. Thank you for your participation.

1. Please select your jurisdiction from the list. You may only select one jurisdiction for each survey completed. If you belong to more than one jurisdiction in this list, please complete multiple surveys.

- | | | |
|--|---|---|
| <input type="checkbox"/> Unincorporated Pulaski County | <input type="checkbox"/> City of Crocker | <input type="checkbox"/> City of Dixon |
| <input type="checkbox"/> City of Richland | <input type="checkbox"/> City of St. Robert | <input type="checkbox"/> City of Waynesville |
| <input type="checkbox"/> Dixon R-I School District | <input type="checkbox"/> Crocker R-II School District | <input type="checkbox"/> Swedeborg R-III School District |
| <input type="checkbox"/> Richland R-IV School District | <input type="checkbox"/> Laquey R-V School District | <input type="checkbox"/> Waynesville R-VI School District |

2. The hazards addressed in the Multi-jurisdictional Hazard Mitigation Plan Update are listed below. Please indicate your opinion on the likelihood for each hazard to impact YOUR JURISDICTION (identified above). Please rate EACH hazard 1 through 4 as follows:

1=Unlikely, 2=Occasional, 3=Likely, 4=Highly Likely

- | | | |
|---|--|--|
| <input type="checkbox"/> Flooding (Flash and River) | <input type="checkbox"/> Earthquake | <input type="checkbox"/> Severe Thunderstorms |
| <input type="checkbox"/> Levee Failure | <input type="checkbox"/> Land Subsidence / Sinkholes | <input type="checkbox"/> Severe Winter Weather |
| <input type="checkbox"/> Dam Failure | <input type="checkbox"/> Drought | <input type="checkbox"/> Tornadoes |
| | <input type="checkbox"/> Extreme Temperatures | <input type="checkbox"/> Wildfire |

3. Please indicate your opinion on the potential magnitude of each hazard’s impact on YOUR JURISDICTION (identified above). **Please rate EACH hazard 1 through 4 as follows:**

1=Negligible, 2=Limited, 3=Critical, 4=Catastrophic

- | | | |
|---|--|--|
| <input type="checkbox"/> Flooding (Flash and River) | <input type="checkbox"/> Earthquake | <input type="checkbox"/> Severe Thunderstorms |
| <input type="checkbox"/> Levee Failure | <input type="checkbox"/> Land Subsidence / Sinkholes | <input type="checkbox"/> Severe Winter Weather |
| <input type="checkbox"/> Dam Failure | <input type="checkbox"/> Drought | <input type="checkbox"/> Tornadoes |
| | <input type="checkbox"/> Extreme Temperatures | <input type="checkbox"/> Wildfire |

4. FEMA Hazard Mitigation Assistance Grants are administered by the State Emergency Management Agency. Listed below are some types of projects considered.

Please check all those that could benefit your jurisdiction, in your opinion:

- | | |
|--|---|
| <input type="checkbox"/> Flood-prone Property Acquisition & Structure Demolition /Relocation | <input type="checkbox"/> Retrofitting of Existing Buildings, and Facilities from Wind Damage. |
| <input type="checkbox"/> Flood-Prone Structure Elevation | <input type="checkbox"/> New Tornado Safe Room Construction |
| <input type="checkbox"/> Dry Floodproofing of Historical Residential Structures and/or Non-residential Structures | <input type="checkbox"/> Electrical Utilities Infrastructure Retrofit |
| <input type="checkbox"/> Minor Localized Flood Reduction Projects (storm water management or localized flood control projects) | <input type="checkbox"/> Soil Erosion Stabilization |
| <input type="checkbox"/> Structural Retrofitting of Existing Buildings to Add a Tornado Safe Room | <input type="checkbox"/> Wildfire Mitigation |
| <input type="checkbox"/> Storm Sirens | |
| <input type="checkbox"/> Early warning systems such as phone/text/alerts | <input type="checkbox"/> Other (please specify) |
-

5. Please comment on any other issues that the Pulaski County Hazard Mitigation Planning Committee should consider in developing a strategy to reduce future losses caused by hazard events.

Return / Contact Information:

Tamara Snodgrass, Assistant Director
Meramec Regional Planning Commission
4 Industrial Drive
St. James, MO 65559
Phone: (573) 265-2993, Extension 104
FAX: (573) 265-3550
tsnodgrass@meramecregion.org

Pulaski County Public Survey Results

Number of responses: 4

Responses came from following jurisdictions:

- Waynesville - 1
- Crocker R-II School District -1
- Richland -1
- Unincorporated Pulaski County - 1

Hazards rated from Unlikely (1) to Highly Likely (4) to occur:

Flooding (flash and riverine) 4 2 3 4 average score: 3.25

Tornadoes 4 4 4 3 average score: 3.75

Dam Failure 1 1 1 1 average score: 1

Wildfire 3 4 3 1 average score: 2.75

Earthquake 1 4 3 3 average score: 2.75

Land Subsident/Sinkholes 1 4 4 2 average score: 2.75

Drought 2 4 4 3 average score: 3.25

Extreme Temperatures 3 4 4 4 average score: 3.75

Severe Thunderstorms 4 4 4 4 average score: 4

Severe Winter Weather 4 4 3 4 average score: 3.75

Hazard rated from Negligible (1) to Catastrophic (4):

Flooding (flash and riverine) 4 2 3 4 average score: 3.25

Tornadoes 3 4 4 4 average score: 3.75

Dam Failure 1 1 1 1 average score: 1

Wildfire 2 4 3 3 average score: 3

Earthquake 1 4 3 3 average score: 2.75
Land Subsident/Sinkholes 1 4 4 2 average score: 2.75
Drought 2 4 3 4 average score: 3.25
Extreme Temperatures 3 4 4 4 average score: 3.75
Severe Thunderstorms 3 4 4 4 average score: 3.75
Severe Winter Weather 3 4 3 4 average score: 3.5

Check all those types of projects that you believe could benefit your jurisdiction:

Flood-prone Property Acquisition & Structure Demolition /Relocation 1
Flood-Prone Structure Elevation 1
Dry Floodproofing of Historical Residential Structures and/or Non-residential Structures 0
Minor Localized Flood Reduction Projects (storm water management or localized flood control projects) 2
Structural Retrofitting of Existing Buildings to Add a Tornado Safe Room 3
Storm Sirens 2
Early Warning Systems such as phone/text alerts 4
Retrofitting of Existing Buildings, and Facilities from Wind Damage. 2
New Tornado Safe Room Construction 3
Electrical Utilities Infrastructure Retrofit 0
Soil Erosion Stabilization 0
Wildfire Mitigation 1
Other (please specify) 0

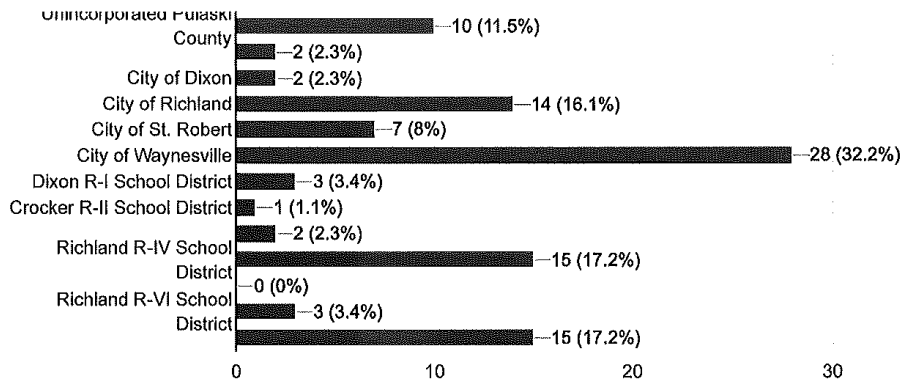
Public Survey: Pulaski County Multi-jurisdictional Hazard Mitigation Plan

87 responses

Publish analytics

Please select your jurisdiction from the list. You may only select one jurisdiction for each survey completed. If you belong to more than one jurisdiction in this list, please complete multiple surveys.

87 responses

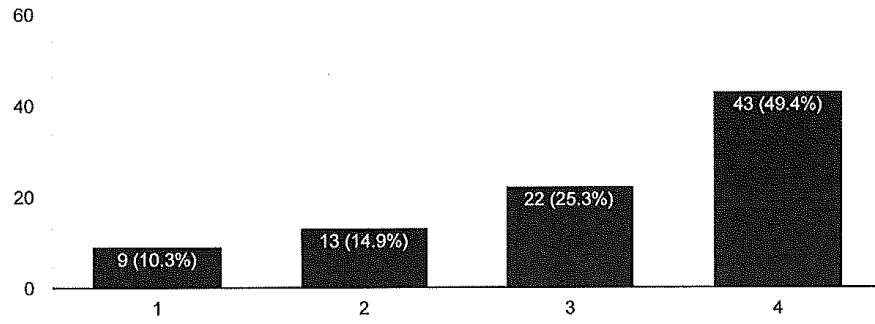


The hazards addressed in the Multi-jurisdictional Hazard Mitigation Plan Update are listed below. Please indicate your opinion on the likelihood for each hazard to impact YOUR JURISDICTION (identified above). Please rate EACH hazard 1 through 4 as follows: 1 = Unlikely, 2 = Occasional, 3 = Likely, 4 = Highly Likely



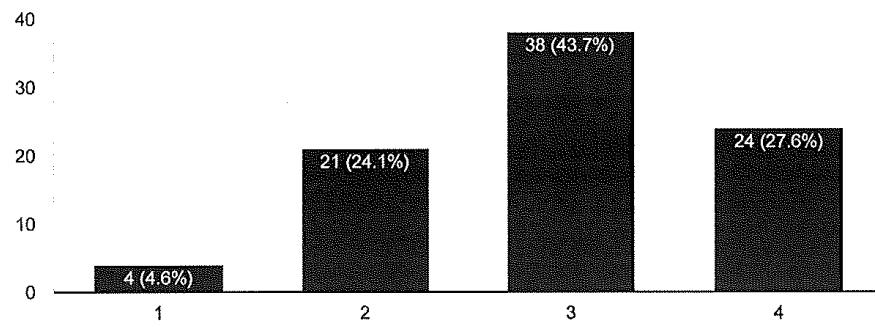
Flooding (Flash and River)

87 responses



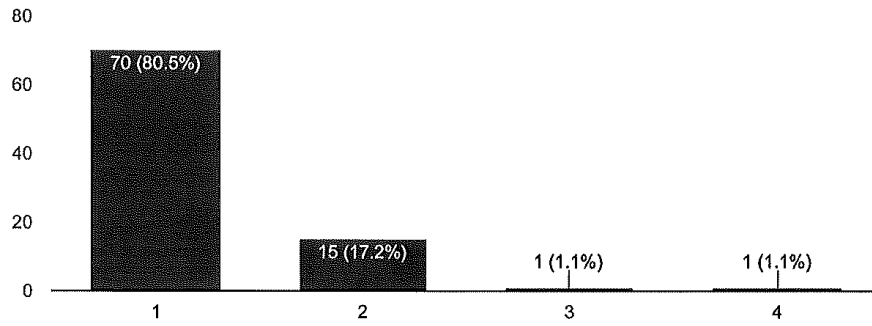
Tornadoes

87 responses



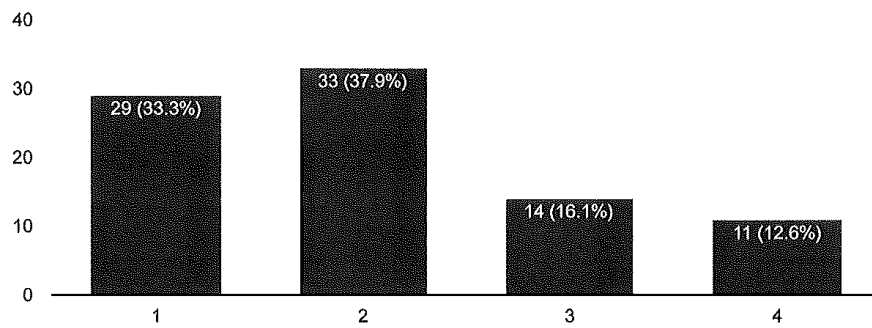
Dam Failure

87 responses



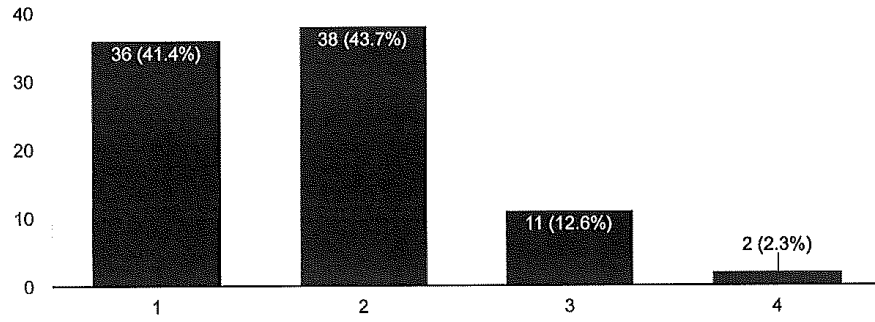
Wildfire

87 responses



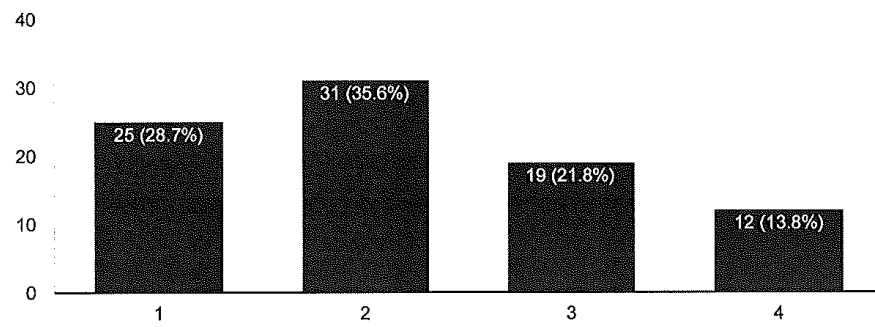
Earthquake

87 responses



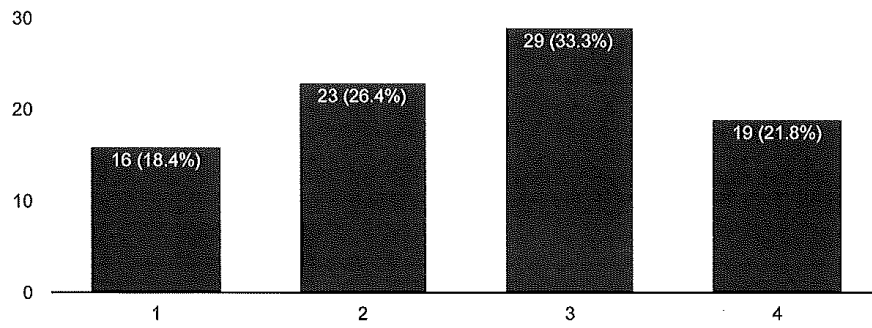
Land Subsidence/ Sinkholes

87 responses



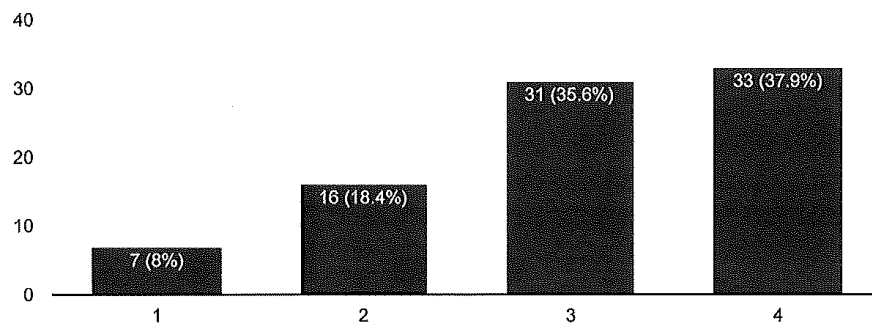
Drought

87 responses



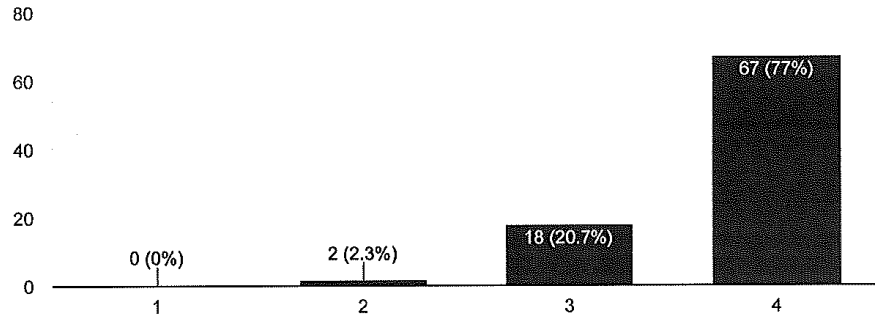
Extreme Temperatures

87 responses



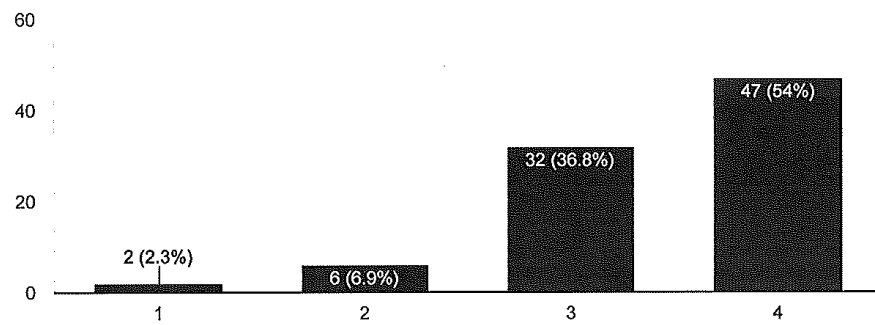
Severe Thunderstorms

87 responses



Severe Winter Weather

87 responses

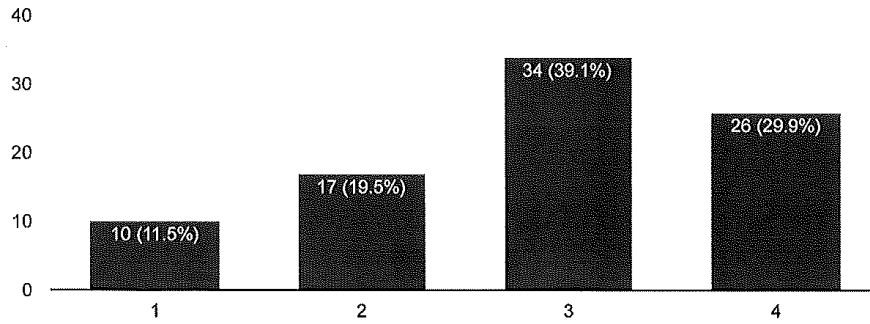


Please indicate your opinion on the potential magnitude of each hazard's impact on YOUR JURISDICTION (identified above). Please rate EACH hazard 1 through 4 as follows: 1 = Negligible, 2 = Limited, 3 = Critical, 4 = Catastrophic



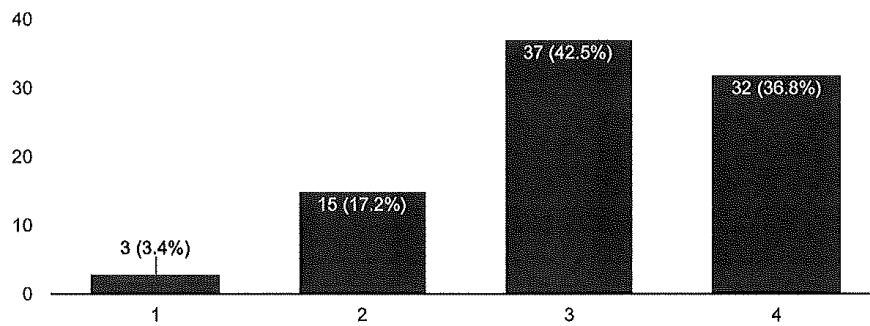
Flooding (Flash and River)

87 responses



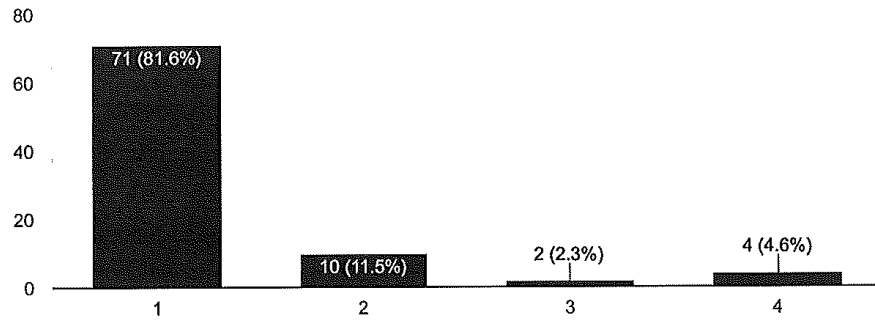
Tornadoes

87 responses



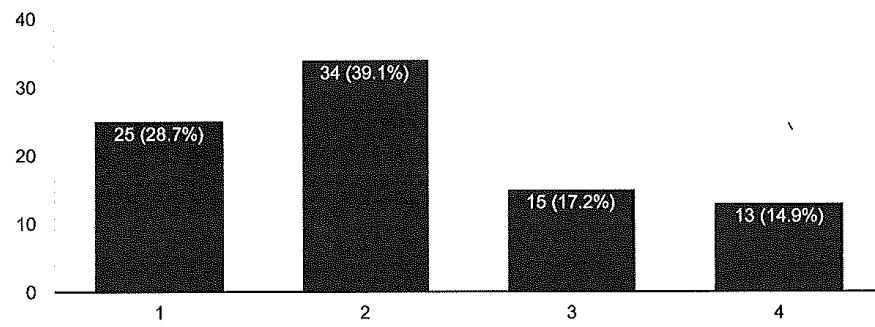
Dam Failure

87 responses



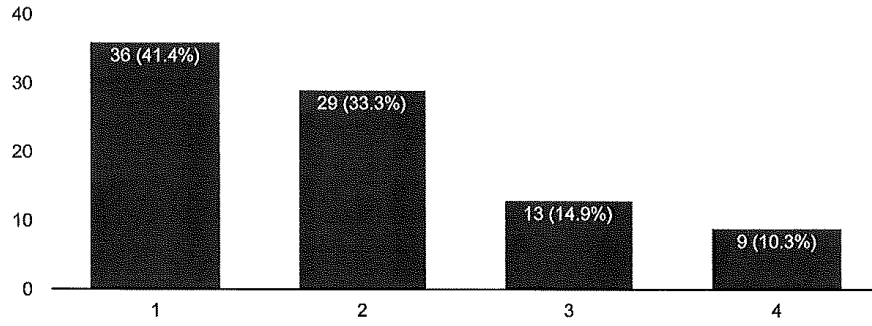
Wildfire

87 responses



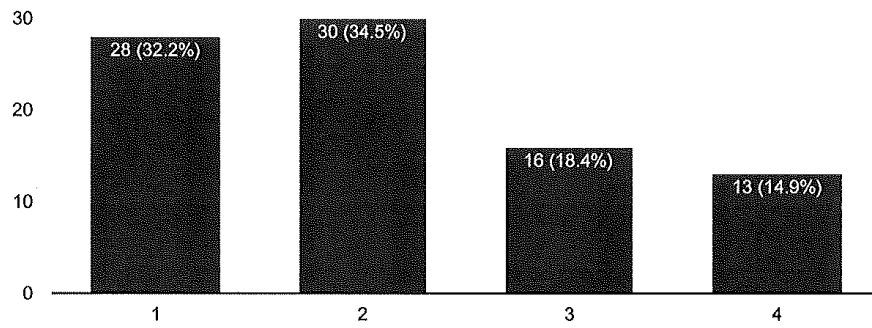
Earthquake

87 responses



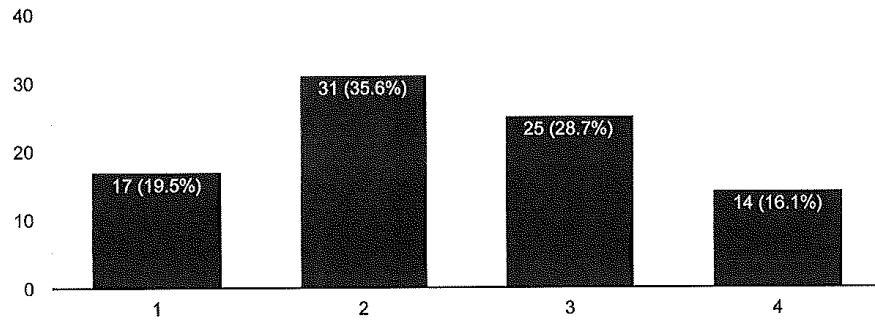
Land Subsidence/Sinkholes

87 responses



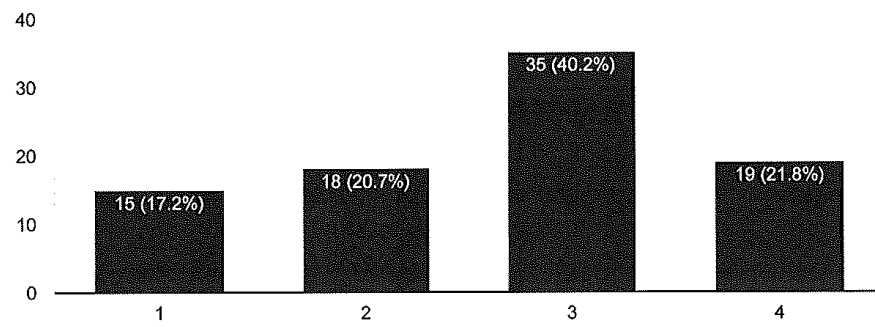
Drought

87 responses



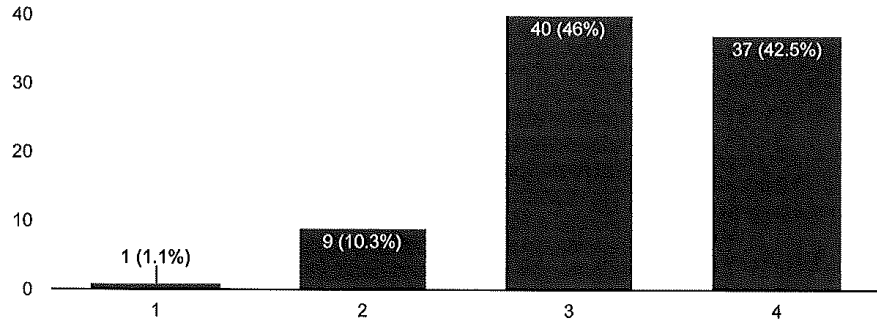
Extreme Temperatures

87 responses



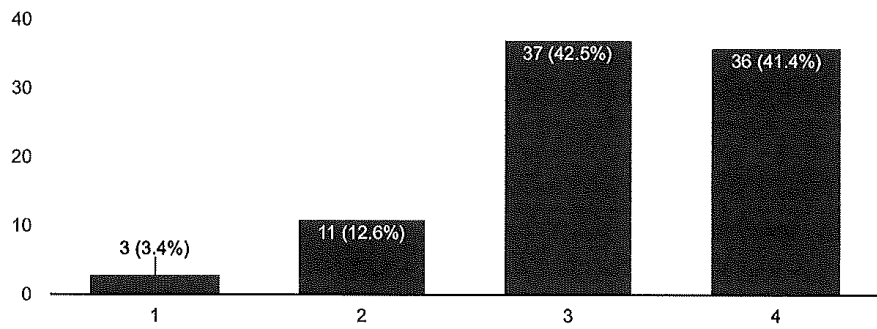
Severe Thunderstorms

87 responses



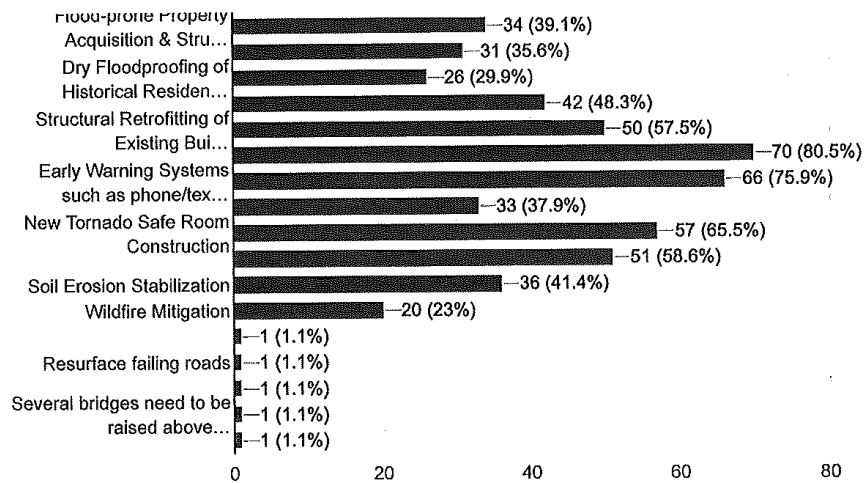
Severe Winter Weather

87 responses



FEMA Hazard Mitigation Assistance Grants are administered by the State Emergency Management Agency. Listed below are some types of projects considered. Please check all those that could benefit your jurisdiction, in your opinion:

87 responses



5. Please comment on any other issues that the Pulaski County Hazard Mitigation Planning Committee should consider in developing a strategy to reduce future losses caused by hazard events.

17 responses

Have every city have tornado sirens. Text/call isn't working right here in Waynesville.

The fragile infrastructure is the most significant thing that needs reinforcing in the unincorporated part of Pulaski County. The electrical grid and the communications grid is the most vulnerable to many of the emergency situations that may occur and it's the most needed during those emergency situations. There needs to be some reinforcement of that or some back up system put in place before it's needed. Perhaps a redundancy in the methods that are put in place to be planned.

Uniform siren system. Sometime they sound during thunderstorms, sometime at the end of tornado, there is a lot of confusion of when and why they are sounding

The city of Richland could use a community tornado shelter.

Resurface and fix Texas Road, True Drive, Twilight Drive --inaccessible during flash floods, severe thunderstorms - no access for ambulance or helicopter - complete lack of maintenance

For questions or more information:

This content is neither created nor endorsed by Google. [Report Abuse](#) - [Terms of Service](#) - [Privacy Policy](#)

Google Forms



**COMMENTS MADE ON THE PUBLIC SURVEY FOR
PULASKI COUNTY HAZARD MITIGATION PLAN**

- Have every city have tornado sirens. Text/call isn't working right here in Waynesville.
- The fragile infrastructure is the most significant thing that needs reinforcing in the unincorporated part of Pulaski County. The electrical grid and the communications grid is the most vulnerable to many of the emergency situations that may occur and it's the most needed during those emergency situations. There needs to be some reinforcement of that or some back up system put in place before it's needed. Perhaps a redundancy in the methods that are put in place to be planned.
- Uniform siren system. Sometime they sound during thunderstorms, sometime at the end of tornado, there is a lot of confusion of when and why they are sounding
- The city of Richland could use a community tornado shelter.
- Resurface and fix Texas Road, True Drive, Twilight Drive —inaccessible during flash floods, severe thunderstorms - no access for ambulance or helicopter - complete lack of maintenance
- Establish Early warning systems (phone/text messages) and tornado sirens for unincorporated Pulaski County residents.
- Fix the local warning sirens!
- Barry the power lines
- Low water crossings need to be replaced by bridges that are above flood levels. Several bridges need to be raised above flood levels.
- Considering the many local and retirees that work on the military installation (who also happen to be essential personnel) it would be prudent to put in force no travel during hazardous conditions. We have a job to do, yes of course, but we have families and our safety that needs to be considered as well. It is important that we all realize how dangerous our roads can be in this area both in our monsoon season and our winter storms/ice storms.
- I would love for Mitchell Creek to be dug out more. My house isn't in the flood zone but my back yard is so I am required to pay 1500+ for insurance I will never use
- There is only one Richland School District (R-IV) = R-4
- There needs to be a plan to fix rural county roads affected by natural disasters. Pulaski County has a MAJOR problem just doing regular maintenance. All we hear is, It's FEMA's fault.
- Definitely need to fix and expand the tornado sirens. There are any outside of town but there are still neighborhoods that need that warning since the text alerts don't always come before the storms.
- Proactively address cleanout/cleanup of all streets, roadways, ditches, streams/creeks/waterways to ensure free flow of water to the Roubidoux and additional avenues of water flow/drainage to the Roubidoux to alleviate all of Waynesville storm water that floods through Mitchell Creek and Pearson Creek. It does not make sense to continue to build in Waynesville and have every bit of water drainage channeled through

these two creeks, especially with the City of Waynesville doing nothing to ensure that it is clean, until a life was lost in 2013 and then forgotten. They continue to allow building and land development without infrastructure considerations.

- Better plans on closing access to Fort Leonard Wood before employees and essential employees get stranded out there away from their children or worse their parents. (Parent of local child during Sept. 11. Praise the Good Lord there are no longer any local children bussed to attend school on the installation. Last I checked anyway.) But if the child is employed out on post there in lies a new situation with an inexperienced, anxiety fueled, and scared individual putting themselves and possibly others in danger.
- Repair county roads. Twilight Dr is getting very bad and multiple people are complaining to the county to come out and REPAVE the road. They just keep filling in the potholes but it isnt fixing the issue. My car has been getting tire damage due to the type of rock they are laying down to fill in the potholes. Please come fix the road.

D: Adoption Resolutions

Pulaski County Commission

Gene Newkirk, *Presiding Commissioner*
Lynn Sharp, *Eastern Commissioner*
Ricky Zweerink, *Western Commissioner*

Pulaski County Courthouse
301 Historic 66E, Ste. 101
Waynesville, MO 65583

Phone 573-774-4701
Fax 573-774-5601

RESOLUTION NO. 2020-03

A RESOLUTION TO ADOPT THE PULASKI COUNTY MULTI-JURISDICTION NATURAL HAZARDS MITIGATION PLAN

WHEREAS, Pulaski County recognizes the threat that natural hazards pose to people and property within our community; and

WHEREAS, undertaking hazard mitigation actions will reduce the potential for harm to people and property from future hazard occurrences; and

WHEREAS, the U.S. Congress passed the Disaster Mitigation Act of 2000 emphasizing the need for pre-disaster mitigation of potential hazards and made available hazard mitigation grants to state and local governments; and

WHEREAS, an adopted Multi-Jurisdiction Natural Hazards Mitigation Plan is required as a condition of future funding for mitigation projects under multiple FEMA pre-and post-disaster mitigation grant programs; and

WHEREAS, Pulaski County Commission fully participated in the FEMA prescribed mitigation planning process to prepare this Mitigation Plan; and

WHEREAS, the Missouri State Emergency Management Agency and Federal Emergency Management Agency officials have reviewed the Pulaski County Multi-Jurisdictional Natural Hazards Mitigation Plan and approved it contingent upon this official adoption of the participating governing body; and

WHEREAS, Pulaski County Commission desires to comply with the requirements of the Disaster Mitigation Act and to augment its emergency planning efforts by formally adopting the Pulaski County Multi-Jurisdiction Natural Hazards Mitigation Plan; and

WHEREAS, adoption by the governing body of Pulaski County demonstrates the jurisdiction's commitment to fulfilling the mitigation goals and objectives outlined in this Mitigation Plan; and

WHEREAS, adoption of this legitimizes the plan and authorizes responsible agencies to carry out their responsibilities under the plan;

NOW, THEREFORE BE IT RESOLVED, that Pulaski County Commission adopts the Pulaski County Multi-Jurisdictional Natural Hazards Mitigation Plan as an official plan and will submit this Adoption Resolution to the Missouri Emergency Management Agency and the Federal Emergency Management Agency officials to enable the plan's final approval.

Certifying Official

Date

Witness

Date



E: Critical/Essential Facilities

The table below (**Table 6.1**) provides information for critical facilities in the planning area. Specific information includes a Hazus ID if applicable, jurisdiction, building name/owner, and address.

Table 6.1 Pulaski County Critical Facilities by Type and Jurisdiction

HazusID	Jurisdiction	Building Name	Address	City	State	Zip
Fire Department Facilities						
MO000551	Crocker	Crocker Fire Protection Dist. Bldg. 1	201 Keeth Rd	Crocker	MO	65452
	Crocker	Crocker Fire Protection Dist. Bldg. 2	111 10th St	Crocker	MO	65452
	Crocker	Crocker Fire Protection Dist. Bldg. 3	17180 Hwy T	Swedeborg	MO	65572
	Crocker	Crocker Fire Protection Dist. Bldg. 4	13572 Hwy BB	Crocker	MO	65452
MO000552	Dixon	Dixon Rural Fire Protection Dist.	203 S Walnut St	Dixon	MO	65459
	Richland	Hazelgreen Fire Protection District (Station #2)	33991 U.S. Route 66	Richland	MO	65556
MO000557	Richland	Tri-County Fire & Rescue Association	111 W Washington Ave	Richland	MO	65556
MO000553	St. Robert	Waynesville Rural Fire Prot. Dist. #3	20965 Hwy 28	St. Robert	MO	65584
MO000554	St. Robert	St. Robert City Fire & Rescue Bldg. 1	117 Plattner Ave	St. Robert	MO	65584
	St. Robert	St. Robert City Fire & Rescue Bldg. 2	116 Foxworth St	St. Robert	MO	65584
MO000556	Waynesville	Waynesville Rural Fire Prot. Dist. #1	1501 Ousley Rd	Waynesville	MO	65583
MO000558	Waynesville	Waynesville Rural Fire Prot. Dist. #2	25730 Red Oak Rd	Waynesville	MO	65583

HazusID	Jurisdiction	Building Name	Address	City	State	Zip
	Waynesville	Waynesville Rural Fire Prot. Bldg. 4	20854 Hwy T	Waynesville	MO	65583
Law Enforcement Facilities						
MO000088	Crocker	Crocker Police Dept.	108 S Commercial St	Crocker	MO	65452
MO000385	Dixon	Dixon Police Dept.	303 S Elm St.	Dixon	MO	65459
MO000254	Richland	Richland Police Dept.	201 S Chestnut	Richland	MO	65556
MO000140	St. Robert	St. Robert Police Dept.	194 Eastlawn Ave	St. Robert	MO	65584
MO000225	Waynesville	Waynesville Police Dept.	201 North St	Waynesville	MO	65583
MO000368	Pulaski County	Pulaski County Sheriff	301 Historic 66 E	Waynesville	MO	65583
School Facilities						
MO002225	Crocker	Crocker Elem	601 N Commercial	Crocker	MO	65452
MO002226	Crocker	Crocker High	601 N Commercial	Crocker	MO	65452
School Facilities						
MO002227	Dixon	Dixon Elem	N Pine & W Sixth	Dixon	MO	65459
MO002228	Dixon	Dixon Middle	Hwy 28 East	Dixon	MO	65459
MO002229	Dixon	Dixon High	High School Dr	Dixon	MO	65459
MO002230	Laquey	Laquey R-V Elem.	27600 Hwy AA	Laquey	MO	65534
MO002231	Laquey	Laquey R-V High	27601 Hwy AA	Laquey	MO	65534
MO002232	Laquey	Laquey R-V Middle	27602 Hwy AA	Laquey	MO	65534

HazusID	Jurisdiction	Building Name	Address	City	State	Zip
MO000913	Richland	Richland Elem.	714 E Jefferson	Richland	MO	65556
MO000914	Richland	Richland High/Jr. High	715 E Jefferson	Richland	MO	65556
MO000916	Richland	Swedeborg Elem.	17507 Hwy T	Richland	MO	65556
	St. Robert	Freedom Elem.	286 Eastlawn Ave.	St. Robert	MO	65584
	Fort Leonard Wood	Partridge Elementary	2225 Young Street	FLW	MO	65473
	Fort Leonard Wood	Thayer Elementary	15392 Thayer Road	FLW	MO	65473
MO001142	Waynesville	Waynesville East Elem.	1501 State Rd F	Waynesville	MO	65583
MO001143	Waynesville	Waynesville Sr. High	200 GW Lane	Waynesville	MO	65583
MO001144	Waynesville	Waynesville Sixth Grade Center	810 Roosevelt St	Waynesville	MO	65583
MO001145	Waynesville	Waynesville Middle	1001 Historic 66 W	Waynesville	MO	65583
	Waynesville	Waynesville Career Center	400 GW Lane	Waynesville	MO	65583
Medical Facilities						
	Crocker	Pulaski County Health Dept.	101 12th St	Crocker	MO	65452
	Dixon	Rural Health Clinic	206 West Second	Dixon	MO	65459
	Richland	Central Ozarks Medical Center	304 W Washington St	Richland	MO	65556
	Richland	St. John's Clinic Richland	904 S Pine St	Richland	MO	65556

HazusID	Jurisdiction	Building Name	Address	City	State	Zip
	St. Robert	St. John's Clinic St. Robert	608 City Route 66	St. Robert	MO	65584
	Waynesville	Pulaski Medical Clinic	107 Ichord Ave	Waynesville	MO	65583
	Waynesville	Phelps Health Waynesville Medical Plaza	1000 GW Lane Street	Waynesville	MO	65583
Childcare Facilities						
	Crocker	Crocker Academy Inc.	324 S Commercial St.	Crocker	MO	65452
	Crocker	Gina's Daycare Learning Academy LLC	91B Ichord Ave	Crocker	MO	65452
	Dixon	Dixon Head Start Center	306 N Lang	Dixon	MO	65459
Childcare Facilities						
	Richland	Richland Head Start Center	306 S Pine	Richland	MO	65556
	St. Robert	Candyland	106 Bosa	St. Robert	MO	65584
	St. Robert	STM Christian Daycare/Preschool Academy	577 Old Route 66	St. Robert	MO	65584
	St. Robert	Young Minds Learning Academy LLC	121 Superior Road	St. Robert	MO	65584
	Waynesville	Gina's Daycare Learning Academy LLC	91B Ichord Ave	Waynesville	MO	65583
	Waynesville	New Beginnings Childcare Center	24665 Rocklin Dr	Waynesville	MO	65583
	Waynesville	Precious Jewels Christian Childcare LLC	704 W Historic Rte. 66	Waynesville	MO	65583
	Waynesville	Stonebrooke Kidz Academy	500 GW Lane Street	Waynesville	MO	65583
	Waynesville	Westside Christian Academy	801 Historic Rte. 66 W	Waynesville	MO	65583

HazusID	Jurisdiction	Building Name	Address	City	State	Zip
	Waynesville	Wee Wonders Child Devel. Center of Waynesville	1702 Long Dr	Waynesville	MO	65583
	Waynesville	Munchkinland	1809-A Historic Rte. 66 W	Waynesville	MO	65583
	Waynesville	Waynesville Head Start – MO Ozarks Community Action, Inc.	19778 Sackett Ln	Waynesville	MO	65583
	Waynesville	Waynesville United Methodist Parents Day Out	301 Highway T	Waynesville	MO	65583
Nursing Homes						
	Dixon	Dixon Nursing & Rehab	403 E 10th St	Dixon	MO	65459
	Richland	Richland Care Center, Inc.	400 Tri-County Lane	Richland	MO	65556
	Richland	Rosewood Manor	101 East Pulaski Street	Richland	MO	65556
	Waynesville	Pulaski County Adult Daycare	704 Historic Route 66, Suite 102	Waynesville	MO	65583
	Waynesville	Life Care Center of Waynesville	700 Birch Lane	Waynesville	MO	65583

Source: Meramec Region Community Data Mining for Hazard Mitigation Planning (2014)

F: MDC Wildfire Data Search

View	Discovered Date	County	Station	Cause	Acres Burned
2002-08519-000684	08/28/2002	Pulaski	Crocker Rural Fire Protection District	Miscellaneous	1
2002-08519-000685	09/02/2002	Pulaski	Crocker Rural Fire Protection District	Miscellaneous	5
2002-08519-000686	09/11/2002	Pulaski	Crocker Rural Fire Protection District	Unknown	1
2002-08519-000687	09/14/2002	Pulaski	Crocker Rural Fire Protection District	Debris	1
2002-08519-000688	09/26/2002	Pulaski	Crocker Rural Fire Protection District	Debris	1
2002-08519-000689	10/05/2002	Pulaski	Crocker Rural Fire Protection District	Equipment	2
2002-08519-000690	11/28/2002	Pulaski	Crocker Rural Fire Protection District	Debris	3
2002-08519-000691	11/29/2002	Pulaski	Crocker Rural Fire Protection District	Debris	1
2002-08519-000692	11/29/2002	Pulaski	Crocker Rural Fire Protection District	Debris	1
2002-08519-000693	12/02/2002	Pulaski	Crocker Rural Fire Protection District	Debris	5
2002-08519-000694	12/03/2002	Pulaski	Crocker Rural Fire Protection District	Debris	2
2003-00005-001516	04/01/2003	Pulaski	MDC REPORTING REGION - OZARK	Arson	26
2003-00005-003067	04/14/2003	Pulaski	MDC REPORTING REGION - OZARK	Arson	48
2003-05324-001527	03/08/2003	Pulaski	Nebo Falcon Fire Protection District	Debris	15
2003-08518-001259	02/02/2003	Pulaski	Dixon Rural Fire Protection District	Debris	2
2003-08518-001263	02/02/2003	Pulaski	Dixon Rural Fire Protection District	Equipment	
2003-08518-001266	02/11/2003	Pulaski	Dixon Rural Fire Protection District	Debris	
2003-08518-001269	02/11/2003	Pulaski	Dixon Rural Fire Protection District	Debris	
2003-08518-001275	03/15/2003	Pulaski	Dixon Rural Fire Protection District	Debris	5
2003-08518-001276	05/24/2003	Pulaski	Dixon Rural Fire Protection District	Debris	.5
2003-08518-001279	03/26/2003	Pulaski	Dixon Rural Fire Protection District	Arson	2
2003-08518-001283	03/27/2003	Pulaski	Dixon Rural Fire Protection District	Debris	4.3
2003-08518-001285	04/11/2003	Pulaski	Dixon Rural Fire Protection District	Debris	1

2003-08518-001288	04/11/2003	Pulaski	Dixon Rural Fire Protection District	Debris	3
2003-08518-001291	04/12/2003	Pulaski	Dixon Rural Fire Protection District	Debris	3
2003-08518-001293	04/14/2003	Pulaski	Dixon Rural Fire Protection District	Debris	15
2003-08519-000695	01/16/2003	Pulaski	Crocker Rural Fire Protection District	Debris	20
2003-08519-000696	01/20/2003	Pulaski	Crocker Rural Fire Protection District	Unknown	1
2004-08100-005710	06/29/2004	Pulaski	ROLLA FORESTRY	Miscellaneous	80
2004-08104-005906	02/26/2004	Pulaski	Duke Rural Fire Department	Debris	.25
2004-08512-004618	04/16/2004	Pulaski	St. Robert City Fire & Rescue	Unknown	2
2004-08512-004739	05/06/2004	Pulaski	St. Robert City Fire & Rescue	Unknown	.8
2004-08512-005944	10/02/2004	Pulaski	St. Robert City Fire & Rescue	Unknown	1
2004-08518-004479	04/06/2004	Pulaski	Dixon Rural Fire Protection District	Debris	
2004-08518-004480	03/12/2004	Pulaski	Dixon Rural Fire Protection District	Smoking	7.25
2004-08518-004481	04/03/2004	Pulaski	Dixon Rural Fire Protection District	Debris	
2004-08518-004483	04/02/2004	Pulaski	Dixon Rural Fire Protection District	Arson	3.1
2004-08518-004484	03/22/2004	Pulaski	Dixon Rural Fire Protection District	Arson	1
2004-08518-004492	03/20/2004	Pulaski	Dixon Rural Fire Protection District	Arson	
2004-08518-004493	03/20/2004	Pulaski	Dixon Rural Fire Protection District	Arson	
2004-08518-004494	03/12/2004	Pulaski	Dixon Rural Fire Protection District	Arson	.25
2004-08518-004495	03/08/2004	Pulaski	Dixon Rural Fire Protection District	Debris	.5
2004-08518-004496	02/07/2004	Pulaski	Dixon Rural Fire Protection District	Debris	1.5
2004-08518-004497	02/26/2004	Pulaski	Dixon Rural Fire Protection District	Debris	.1
2004-08518-004499	02/26/2004	Pulaski	Dixon Rural Fire Protection District	Debris	1
2004-08518-004500	02/25/2004	Pulaski	Dixon Rural Fire Protection District	Debris	2
2004-08518-004537	02/19/2004	Pulaski	Dixon Rural Fire Protection District	Arson	2
2004-08518-004540	02/16/2004	Pulaski	Dixon Rural Fire Protection District	Equipment	50
2004-08518-004541	04/21/2004	Pulaski	Dixon Rural Fire Protection District	Debris	7.2
2004-08518-004542	02/27/2004	Pulaski	Dixon Rural Fire Protection District	Arson	1
2004-08518-004543	02/28/2004	Pulaski	Dixon Rural Fire Protection District	Debris	5
2004-08518-004544	02/29/2004	Pulaski	Dixon Rural Fire Protection District	Arson	2

2004-08518-008133	11/09/2004	Pulaski	Dixon Rural Fire Protection District	Debris	.1
2004-08518-008135	11/09/2004	Pulaski	Dixon Rural Fire Protection District	Debris	.1
2004-08518-008137	11/17/2004	Pulaski	Dixon Rural Fire Protection District	Unknown	.1
2005-08100-008106	03/30/2005	Pulaski	ROLLA FORESTRY	Unknown	47
2005-08100-008107	04/04/2005	Pulaski	ROLLA FORESTRY	Unknown	1
2005-08512-009875	07/02/2005	Pulaski	St. Robert City Fire & Rescue	Miscellaneous	.1
2005-08512-009876	07/04/2005	Pulaski	St. Robert City Fire & Rescue	Miscellaneous	.1
2005-08512-009976	11/22/2005	Pulaski	St. Robert City Fire & Rescue	Unknown	.1
2005-08518-008141	02/05/2005	Pulaski	Dixon Rural Fire Protection District	Not Reported	2
2005-08518-008153	03/12/2005	Pulaski	Dixon Rural Fire Protection District	Debris	9
2005-08518-008155	03/14/2005	Pulaski	Dixon Rural Fire Protection District	Debris	.1
2005-08518-008157	03/16/2005	Pulaski	Dixon Rural Fire Protection District	Equipment	2.5
2005-08518-008159	03/16/2005	Pulaski	Dixon Rural Fire Protection District	Debris	.5
2005-08518-008161	03/17/2005	Pulaski	Dixon Rural Fire Protection District	Debris	1
2005-08518-008163	03/17/2005	Pulaski	Dixon Rural Fire Protection District	Debris	2
2005-08518-008167	04/02/2005	Pulaski	Dixon Rural Fire Protection District	Debris	1
2005-08518-008172	04/01/2005	Pulaski	Dixon Rural Fire Protection District	Debris	40
2005-08518-008173	04/02/2005	Pulaski	Dixon Rural Fire Protection District	Not Reported	1.5
2005-08518-008175	04/03/2005	Pulaski	Dixon Rural Fire Protection District	Not Reported	3
2005-08518-008176	04/10/2005	Pulaski	Dixon Rural Fire Protection District	Debris	250
2005-08518-008178	04/18/2005	Pulaski	Dixon Rural Fire Protection District	Debris	.5
2006-05300-025366	08/23/2006	Pulaski	LEBANON FORESTRY	Equipment	4
2006-08100-010013	01/07/2006	Pulaski	ROLLA FORESTRY	Unknown	50
2007-08100-030306	04/21/2007	Pulaski	ROLLA FORESTRY	Debris	40
2007-08518-034075	08/29/2007	Pulaski	Dixon Rural Fire Protection District	Unknown	5
2007-08518-034110	10/10/2007	Pulaski	Dixon Rural Fire Protection District	Debris	1
2007-08518-034111	10/30/2007	Pulaski	Dixon Rural Fire Protection District	Debris	1
2007-08518-034121	11/04/2007	Pulaski	Dixon Rural Fire Protection District	Unknown	.5
2007-08518-034149	11/11/2007	Pulaski	Dixon Rural Fire Protection District	Unknown	.5

2007-08518-034150	11/11/2007	Pulaski	Dixon Rural Fire Protection District	Unknown	.5
2007-08518-034151	11/16/2007	Pulaski	Dixon Rural Fire Protection District	Debris	.5
2007-08518-034210	04/12/2007	Pulaski	Dixon Rural Fire Protection District	Debris	200
2007-08518-034213	04/21/2007	Pulaski	Dixon Rural Fire Protection District	Unknown	60
2007-08518-034217	04/17/2007	Pulaski	Dixon Rural Fire Protection District	Debris	.5
2007-08518-034218	04/08/2007	Pulaski	Dixon Rural Fire Protection District	Debris	6
2007-08518-034219	03/31/2007	Pulaski	Dixon Rural Fire Protection District	Lightning	.5
2007-08518-034220	04/02/2007	Pulaski	Dixon Rural Fire Protection District	Miscellaneous	4
2007-08518-034221	03/24/2007	Pulaski	Dixon Rural Fire Protection District	Miscellaneous	20
2007-08518-034222	03/05/2007	Pulaski	Dixon Rural Fire Protection District	Debris	.5
2007-08518-034223	03/06/2007	Pulaski	Dixon Rural Fire Protection District	Unknown	.5
2007-08518-034224	03/05/2007	Pulaski	Dixon Rural Fire Protection District	Equipment	.5
2007-08518-034225	03/01/2007	Pulaski	Dixon Rural Fire Protection District	Unknown	1
2007-08518-034226	02/19/2007	Pulaski	Dixon Rural Fire Protection District	Unknown	8
2007-08518-034227	02/20/2007	Pulaski	Dixon Rural Fire Protection District	Arson	1
2007-08518-034228	02/22/2007	Pulaski	Dixon Rural Fire Protection District	Debris	10
2007-08518-034229	02/09/2007	Pulaski	Dixon Rural Fire Protection District	Unknown	.5
2007-08518-034230	02/10/2007	Pulaski	Dixon Rural Fire Protection District	Unknown	15
2007-08518-034231	02/07/2007	Pulaski	Dixon Rural Fire Protection District	Arson	1
2007-08518-034232	01/30/2007	Pulaski	Dixon Rural Fire Protection District	Unknown	.5
2007-08518-034233	01/26/2007	Pulaski	Dixon Rural Fire Protection District	Arson	3
2007-08518-034237	08/14/2007	Pulaski	Dixon Rural Fire Protection District	Debris	.5
2007-08518-034238	08/13/2007	Pulaski	Dixon Rural Fire Protection District	Debris	.5
2007-08518-034239	07/13/2007	Pulaski	Dixon Rural Fire Protection District	Unknown	.5
2007-08518-034240	05/20/2007	Pulaski	Dixon Rural Fire Protection District	Debris	.5
2007-08518-034243	04/29/2007	Pulaski	Dixon Rural Fire Protection District	Debris	2
2007-08518-034409	01/06/2007	Pulaski	Dixon Rural Fire Protection District	Debris	3
2008-05360-033266	01/18/2008	Pulaski	TRI COUNTY F&R	Debris	3
2008-05360-033268	01/21/2008	Pulaski	TRI COUNTY F&R	Debris	3

2008-05360-033270	01/28/2008	Pulaski	TRI COUNTY F&R	Debris	1
2008-08518-034410	01/20/2008	Pulaski	Dixon Rural Fire Protection District	Debris	1
2008-08518-034411	01/24/2008	Pulaski	Dixon Rural Fire Protection District	Debris	1
2008-08518-034513	01/26/2008	Pulaski	Dixon Rural Fire Protection District	Unknown	12
2008-08518-034514	01/27/2008	Pulaski	Dixon Rural Fire Protection District	Debris	15
2008-08518-034515	01/28/2008	Pulaski	Dixon Rural Fire Protection District	Debris	1
2008-08518-034516	02/28/2008	Pulaski	Dixon Rural Fire Protection District	Unknown	12
2008-08518-034517	03/01/2008	Pulaski	Dixon Rural Fire Protection District	Debris	10
2008-08518-034518	03/02/2008	Pulaski	Dixon Rural Fire Protection District	Unknown	1
2008-08518-034519	03/03/2008	Pulaski	Dixon Rural Fire Protection District	Debris	5
2008-08518-034520	03/09/2008	Pulaski	Dixon Rural Fire Protection District	Unknown	1
2008-08518-034521	03/09/2008	Pulaski	Dixon Rural Fire Protection District	Debris	2
2008-08518-034523	03/11/2008	Pulaski	Dixon Rural Fire Protection District	Debris	5
2008-08518-034524	03/13/2008	Pulaski	Dixon Rural Fire Protection District	Debris	2
2008-08518-034525	03/13/2008	Pulaski	Dixon Rural Fire Protection District	Debris	1.5
2008-08518-034526	03/14/2008	Pulaski	Dixon Rural Fire Protection District	Unknown	.5
2008-08518-034527	03/24/2008	Pulaski	Dixon Rural Fire Protection District	Unknown	2
2008-08518-036519	06/03/2008	Pulaski	Dixon Rural Fire Protection District	Equipment	.1
2008-08518-036520	07/07/2008	Pulaski	Dixon Rural Fire Protection District	Unknown	.5
2008-08518-036521	11/27/2008	Pulaski	Dixon Rural Fire Protection District	Unknown	.5
2008-08518-036522	11/27/2008	Pulaski	Dixon Rural Fire Protection District	Debris	.75
2008-08518-036523	11/27/2008	Pulaski	Dixon Rural Fire Protection District	Unknown	.5
2008-08518-036526	11/22/2008	Pulaski	Dixon Rural Fire Protection District	Unknown	.5
2008-08518-036529	11/23/2008	Pulaski	Dixon Rural Fire Protection District	Equipment	50
2008-08518-036532	11/26/2008	Pulaski	Dixon Rural Fire Protection District	Unknown	15
2009-05360-042940	11/13/2009	Pulaski	TRI COUNTY F&R	Debris	1
2009-05360-042981	11/12/2009	Pulaski	TRI COUNTY F&R	Debris	1
2009-05360-042984	08/20/2009	Pulaski	TRI COUNTY F&R	Debris	1
2009-05360-042992	03/09/2009	Pulaski	TRI COUNTY F&R	Debris	1

2009-05360-042994	01/22/2009	Pulaski	TRI COUNTY F&R	Debris	1
2009-05360-043001	11/07/2009	Pulaski	TRI COUNTY F&R	Debris	20
2009-05360-043002	04/11/2009	Pulaski	TRI COUNTY F&R	Debris	1
2009-05360-043021	01/24/2009	Pulaski	TRI COUNTY F&R	Debris	2
2009-05360-043026	01/01/2009	Pulaski	TRI COUNTY F&R	Debris	4
2009-08104-039653	03/31/2009	Pulaski	Duke Rural Fire Department	Arson	80
2009-08104-039656	04/03/2009	Pulaski	Duke Rural Fire Department	Arson	.5
2009-08104-039766	04/15/2009	Pulaski	Duke Rural Fire Department	Arson	1.5
2010-08101-045397	03/31/2010	Pulaski	Doolittle Rural Fire Protection District	Debris	80
2010-08518-052654	12/06/2010	Pulaski	Dixon Rural Fire Protection District	Debris	4
2010-08518-052655	12/08/2010	Pulaski	Dixon Rural Fire Protection District	Debris	12
2010-08518-052656	12/22/2010	Pulaski	Dixon Rural Fire Protection District	Miscellaneous	.1
2010-08518-052657	12/23/2010	Pulaski	Dixon Rural Fire Protection District	Smoking	1
2010-08518-052667	12/03/2010	Pulaski	Dixon Rural Fire Protection District	Debris	1
2010-08518-052668	12/06/2010	Pulaski	Dixon Rural Fire Protection District	Debris	3
2010-08518-052681	11/03/2010	Pulaski	Dixon Rural Fire Protection District	Miscellaneous	1
2010-08518-052682	11/05/2010	Pulaski	Dixon Rural Fire Protection District	Debris	1
2010-08518-052683	10/05/2010	Pulaski	Dixon Rural Fire Protection District	Debris	1
2010-08518-052685	11/08/2010	Pulaski	Dixon Rural Fire Protection District	Miscellaneous	1
2010-08518-052686	11/19/2010	Pulaski	Dixon Rural Fire Protection District	Debris	20
2010-08518-052687	11/28/2010	Pulaski	Dixon Rural Fire Protection District	Miscellaneous	1
2010-08518-052738	10/04/2010	Pulaski	Dixon Rural Fire Protection District	Debris	1
2010-08518-052772	10/22/2010	Pulaski	Dixon Rural Fire Protection District	Debris	25
2010-08518-052773	10/23/2010	Pulaski	Dixon Rural Fire Protection District	Arson	.5
2010-08518-052774	10/23/2010	Pulaski	Dixon Rural Fire Protection District	Arson	1
2010-08518-052781	10/24/2010	Pulaski	Dixon Rural Fire Protection District	Arson	.1
2010-08518-052802	10/30/2010	Pulaski	Dixon Rural Fire Protection District	Arson	1
2011-02059-062819	10/08/2011	Pulaski	TRI COUNTY FPD	Unknown	40
2011-02059-062918	10/31/2011	Pulaski	TRI COUNTY FPD	Debris	1

2011-02059-063001	10/29/2011	Pulaski	TRI COUNTY FPD	Unknown	15
2011-02059-063928	11/10/2011	Pulaski	TRI COUNTY FPD	Unknown	1
2011-02059-063931	11/17/2011	Pulaski	TRI COUNTY FPD	Debris	30
2011-02059-065297	12/31/2011	Pulaski	TRI COUNTY FPD	Unknown	175
2011-08518-052659	01/05/2011	Pulaski	Dixon Rural Fire Protection District	Debris	1
2011-08518-052660	01/03/2011	Pulaski	Dixon Rural Fire Protection District	Debris	1
2011-08518-054462	02/22/2011	Pulaski	Dixon Rural Fire Protection District	Debris	2
2011-08518-054463	01/14/2011	Pulaski	Dixon Rural Fire Protection District	Debris	3
2011-08518-054464	01/30/2011	Pulaski	Dixon Rural Fire Protection District	Debris	1
2011-08518-055175	03/11/2011	Pulaski	Dixon Rural Fire Protection District	Debris	35
2011-08518-055198	03/11/2011	Pulaski	Dixon Rural Fire Protection District	Debris	5
2011-08518-055199	03/11/2011	Pulaski	Dixon Rural Fire Protection District	Debris	20
2011-08518-055200	03/16/2011	Pulaski	Dixon Rural Fire Protection District	Debris	15
2011-08518-055201	03/19/2011	Pulaski	Dixon Rural Fire Protection District	Arson	3.5
2011-08518-056117	04/02/2011	Pulaski	Dixon Rural Fire Protection District	Debris	10
2011-08518-056128	04/03/2011	Pulaski	Dixon Rural Fire Protection District	Debris	30
2011-08518-056164	04/05/2011	Pulaski	Dixon Rural Fire Protection District	Arson	15
2011-08518-056302	04/07/2011	Pulaski	Dixon Rural Fire Protection District	Miscellaneous	25
2011-08518-056304	04/09/2011	Pulaski	Dixon Rural Fire Protection District	Debris	1.5
2011-08518-056322	04/09/2011	Pulaski	Dixon Rural Fire Protection District	Debris	10
2011-08518-056323	04/09/2011	Pulaski	Dixon Rural Fire Protection District	Debris	1.25
2011-08518-056582	04/13/2011	Pulaski	Dixon Rural Fire Protection District	Debris	120
2011-08518-056583	04/17/2011	Pulaski	Dixon Rural Fire Protection District	Debris	230
2011-08518-060608	09/08/2011	Pulaski	Dixon Rural Fire Protection District	Debris	1
2011-08518-060632	09/06/2011	Pulaski	Dixon Rural Fire Protection District	Miscellaneous	6
2011-08518-061361	10/08/2011	Pulaski	Dixon Rural Fire Protection District	Miscellaneous	.1
2011-08518-062641	11/01/2011	Pulaski	Dixon Rural Fire Protection District	Arson	2
2011-08518-062642	10/29/2011	Pulaski	Dixon Rural Fire Protection District	Miscellaneous	15
2011-08518-062661	11/17/2011	Pulaski	Dixon Rural Fire Protection District	Arson	2

2011-08518-062662	10/24/2011	Pulaski	Dixon Rural Fire Protection District	Debris	2
2011-08519-063543	11/25/2011	Pulaski	Crocker Rural Fire Protection District	Not Reported	1
2011-08519-078413	01/28/2011	Pulaski	Crocker Rural Fire Protection District	Miscellaneous	2
2011-08519-078414	01/29/2011	Pulaski	Crocker Rural Fire Protection District	Unknown	20
2011-08519-078415	01/29/2011	Pulaski	Crocker Rural Fire Protection District	Miscellaneous	4
2011-08519-078416	02/12/2011	Pulaski	Crocker Rural Fire Protection District	Debris	1
2011-08519-078417	02/16/2011	Pulaski	Crocker Rural Fire Protection District	Unknown	1
2011-08519-078418	02/16/2011	Pulaski	Crocker Rural Fire Protection District	Unknown	1
2011-08519-078419	02/17/2011	Pulaski	Crocker Rural Fire Protection District	Miscellaneous	1
2011-08519-078420	02/17/2011	Pulaski	Crocker Rural Fire Protection District	Unknown	25
2011-08519-078422	03/01/2011	Pulaski	Crocker Rural Fire Protection District	Miscellaneous	1
2011-08519-078423	03/03/2011	Pulaski	Crocker Rural Fire Protection District	Unknown	1
2011-08519-078424	03/11/2011	Pulaski	Crocker Rural Fire Protection District	Unknown	1
2011-08519-078425	03/12/2011	Pulaski	Crocker Rural Fire Protection District	Miscellaneous	14
2011-08519-078426	03/12/2011	Pulaski	Crocker Rural Fire Protection District	Unknown	1
2011-08519-078427	03/12/2011	Pulaski	Crocker Rural Fire Protection District	Unknown	15
2011-08519-078428	03/19/2011	Pulaski	Crocker Rural Fire Protection District	Unknown	10
2011-08519-078429	03/21/2011	Pulaski	Crocker Rural Fire Protection District	Debris	1
2011-08519-078430	03/23/2011	Pulaski	Crocker Rural Fire Protection District	Miscellaneous	10
2011-08519-078431	04/02/2011	Pulaski	Crocker Rural Fire Protection District	Miscellaneous	15
2011-08519-078432	04/03/2011	Pulaski	Crocker Rural Fire Protection District	Miscellaneous	15
2011-08519-078433	04/06/2011	Pulaski	Crocker Rural Fire Protection District	Miscellaneous	1
2011-08519-078434	04/09/2011	Pulaski	Crocker Rural Fire Protection District	Unknown	1
2011-08519-078435	04/13/2011	Pulaski	Crocker Rural Fire Protection District	Unknown	25
2011-08519-078436	04/13/2011	Pulaski	Crocker Rural Fire Protection District	Unknown	1
2011-08519-078437	04/14/2011	Pulaski	Crocker Rural Fire Protection District	Unknown	5
2011-08519-078438	04/14/2011	Pulaski	Crocker Rural Fire Protection District	Unknown	1
2011-08519-078439	04/17/2011	Pulaski	Crocker Rural Fire Protection District	Unknown	18
2011-08519-078441	05/10/2011	Pulaski	Crocker Rural Fire Protection District	Miscellaneous	1

2011-08519-078442	06/18/2011	Pulaski	Crocker Rural Fire Protection District	Miscellaneous	1
2011-08519-078443	06/25/2011	Pulaski	Crocker Rural Fire Protection District	Debris	1
2011-08519-078444	07/10/2011	Pulaski	Crocker Rural Fire Protection District	Unknown	1
2011-08519-078447	07/30/2011	Pulaski	Crocker Rural Fire Protection District	Unknown	3
2011-08519-078448	07/31/2011	Pulaski	Crocker Rural Fire Protection District	Miscellaneous	3
2011-08519-078449	08/01/2011	Pulaski	Crocker Rural Fire Protection District	Unknown	27
2011-08519-078450	09/05/2011	Pulaski	Crocker Rural Fire Protection District	Miscellaneous	1
2011-08519-078452	10/08/2011	Pulaski	Crocker Rural Fire Protection District	Miscellaneous	70
2011-08519-078453	10/11/2011	Pulaski	Crocker Rural Fire Protection District	Debris	1
2011-08519-078454	10/29/2011	Pulaski	Crocker Rural Fire Protection District	Unknown	25
2011-08519-078456	11/08/2011	Pulaski	Crocker Rural Fire Protection District	Debris	1
2011-08519-078457	11/10/2011	Pulaski	Crocker Rural Fire Protection District	Unknown	1
2011-08519-078459	12/31/2011	Pulaski	Crocker Rural Fire Protection District	Unknown	15
2012-02059-066821	01/02/2012	Pulaski	TRI COUNTY FPD	Unknown	10
2012-02059-066923	01/08/2012	Pulaski	TRI COUNTY FPD	Unknown	1
2012-02059-066945	01/15/2012	Pulaski	TRI COUNTY FPD	Unknown	1
2012-02059-070222	03/04/2012	Pulaski	TRI COUNTY FPD	Unknown	.5
2012-02059-070223	03/07/2012	Pulaski	TRI COUNTY FPD	Equipment	3
2012-02059-070612	03/29/2012	Pulaski	TRI COUNTY FPD	Debris	.5
2012-02059-074198	06/29/2012	Pulaski	TRI COUNTY FPD	Debris	3
2012-02059-075023	07/04/2012	Pulaski	TRI COUNTY FPD	Miscellaneous	.5
2012-02059-075402	07/16/2012	Pulaski	TRI COUNTY FPD	Unknown	1
2012-02059-076929	08/07/2012	Pulaski	TRI COUNTY FPD	Unknown	2
2012-02059-076932	08/09/2012	Pulaski	TRI COUNTY FPD	Equipment	1
2012-02059-076933	08/10/2012	Pulaski	TRI COUNTY FPD	Equipment	2
2012-02059-076934	08/11/2012	Pulaski	TRI COUNTY FPD	Unknown	17.5
2012-02059-077230	08/18/2012	Pulaski	TRI COUNTY FPD	Debris	2
2012-02059-080248	11/10/2012	Pulaski	TRI COUNTY FPD	Unknown	1
2012-05300-075643	08/10/2012	Pulaski	LEBANON FORESTRY	Equipment	.1

2012-08518-065808	01/03/2012	Pulaski	Dixon Rural Fire Protection District	Debris	30
2012-08518-065809	01/03/2012	Pulaski	Dixon Rural Fire Protection District	Debris	10
2012-08518-065810	01/04/2012	Pulaski	Dixon Rural Fire Protection District	Unknown	5
2012-08518-065811	01/05/2012	Pulaski	Dixon Rural Fire Protection District	Debris	.5
2012-08518-065812	01/09/2012	Pulaski	Dixon Rural Fire Protection District	Debris	3
2012-08518-065982	01/11/2012	Pulaski	Dixon Rural Fire Protection District	Arson	.5
2012-08518-067041	02/01/2012	Pulaski	Dixon Rural Fire Protection District	Debris	.1
2012-08518-067042	02/22/2012	Pulaski	Dixon Rural Fire Protection District	Debris	1
2012-08518-067061	02/01/2012	Pulaski	Dixon Rural Fire Protection District	Unknown	2
2012-08518-068868	03/10/2012	Pulaski	Dixon Rural Fire Protection District	Debris	.5
2012-08518-068869	03/10/2012	Pulaski	Dixon Rural Fire Protection District	Miscellaneous	.1
2012-08518-068870	03/10/2012	Pulaski	Dixon Rural Fire Protection District	Debris	10
2012-08518-068872	03/14/2012	Pulaski	Dixon Rural Fire Protection District	Debris	10
2012-08518-068890	03/14/2012	Pulaski	Dixon Rural Fire Protection District	Debris	12
2012-08518-071025	02/26/2012	Pulaski	Dixon Rural Fire Protection District	Miscellaneous	.1
2012-08518-071026	02/28/2012	Pulaski	Dixon Rural Fire Protection District	Debris	4
2012-08518-071028	03/03/2012	Pulaski	Dixon Rural Fire Protection District	Debris	10
2012-08518-071031	04/07/2012	Pulaski	Dixon Rural Fire Protection District	Debris	2
2012-08518-071032	04/05/2012	Pulaski	Dixon Rural Fire Protection District	Debris	1
2012-08518-071064	03/04/2012	Pulaski	Dixon Rural Fire Protection District	Debris	1
2012-08518-071065	03/10/2012	Pulaski	Dixon Rural Fire Protection District	Unknown	1
2012-08518-071066	03/30/2012	Pulaski	Dixon Rural Fire Protection District	Debris	2
2012-08518-071068	04/04/2012	Pulaski	Dixon Rural Fire Protection District	Debris	1
2012-08518-074262	05/27/2012	Pulaski	Dixon Rural Fire Protection District	Debris	1
2012-08518-074264	06/27/2012	Pulaski	Dixon Rural Fire Protection District	Miscellaneous	2
2012-08518-074265	06/28/2012	Pulaski	Dixon Rural Fire Protection District	Smoking	.1
2012-08518-074266	06/28/2012	Pulaski	Dixon Rural Fire Protection District	Debris	.1
2012-08518-074281	06/27/2012	Pulaski	Dixon Rural Fire Protection District		30
2012-08518-074283	07/03/2012	Pulaski	Dixon Rural Fire Protection District	Debris	.1

2012-08518-074289	07/18/2012	Pulaski	Dixon Rural Fire Protection District	Arson	2
2012-08518-076871	08/14/2012	Pulaski	Dixon Rural Fire Protection District	Debris	1
2012-08518-076873	08/06/2012	Pulaski	Dixon Rural Fire Protection District	Equipment	2
2012-08518-076874	08/11/2012	Pulaski	Dixon Rural Fire Protection District	Unknown	15
2012-08518-076875	08/15/2012	Pulaski	Dixon Rural Fire Protection District	Debris	.1
2012-08518-076876	08/16/2012	Pulaski	Dixon Rural Fire Protection District	Debris	.1
2012-08518-076877	08/20/2012	Pulaski	Dixon Rural Fire Protection District	Arson	1.4
2012-08518-076882	07/24/2012	Pulaski	Dixon Rural Fire Protection District	Debris	1
2012-08518-076883	09/08/2012	Pulaski	Dixon Rural Fire Protection District	Debris	1
2012-08518-079063	11/04/2012	Pulaski	Dixon Rural Fire Protection District	Not Reported	10
2012-08518-079066	10/10/2012	Pulaski	Dixon Rural Fire Protection District	Debris	10
2012-08518-079067	10/25/2012	Pulaski	Dixon Rural Fire Protection District	Debris	5
2012-08518-079068	10/31/2012	Pulaski	Dixon Rural Fire Protection District	Unknown	.1
2012-08518-079069	09/10/2012	Pulaski	Dixon Rural Fire Protection District	Miscellaneous	.1
2012-08518-079070	09/19/2012	Pulaski	Dixon Rural Fire Protection District	Miscellaneous	.1
2012-08519-065624	01/03/2012	Pulaski	Crocker Rural Fire Protection District	Miscellaneous	2
2012-08519-065625	01/05/2012	Pulaski	Crocker Rural Fire Protection District	Debris	1
2012-08519-065642	01/03/2012	Pulaski	Crocker Rural Fire Protection District	Miscellaneous	35
2012-08519-065643	01/07/2012	Pulaski	Crocker Rural Fire Protection District	Debris	1
2012-08519-065646	01/08/2012	Pulaski	Crocker Rural Fire Protection District	Miscellaneous	5
2012-08519-067497	02/22/2012	Pulaski	Crocker Rural Fire Protection District	Not Reported	10
2012-08519-067500	02/28/2012	Pulaski	Crocker Rural Fire Protection District	Miscellaneous	2
2012-08519-067662	03/01/2012	Pulaski	Crocker Rural Fire Protection District	Miscellaneous	2
2012-08519-068202	03/06/2012	Pulaski	Crocker Rural Fire Protection District	Miscellaneous	2
2012-08519-068203	03/06/2012	Pulaski	Crocker Rural Fire Protection District	Miscellaneous	25
2012-08519-068204	03/06/2012	Pulaski	Crocker Rural Fire Protection District	Miscellaneous	5
2012-08519-068224	03/05/2012	Pulaski	Crocker Rural Fire Protection District	Not Reported	20
2012-08519-069042	03/10/2012	Pulaski	Crocker Rural Fire Protection District	Miscellaneous	1
2012-08519-069043	03/13/2012	Pulaski	Crocker Rural Fire Protection District	Unknown	1

2012-08519-069062	03/10/2012	Pulaski	Crocker Rural Fire Protection District	Debris	4
2012-08519-071401	05/28/2012	Pulaski	Crocker Rural Fire Protection District	Unknown	1
2012-10714-069800	03/07/2012	Pulaski	Licking Fire Dept.	Unknown	25
2013-02059-089304	07/05/2013	Pulaski	TRI COUNTY FPD	Equipment	.1
2013-02059-090702	09/02/2013	Pulaski	TRI COUNTY FPD	Debris	.1
2013-02059-092844	12/20/2013	Pulaski	TRI COUNTY FPD	Debris	1
2013-02059-092943	12/28/2013	Pulaski	TRI COUNTY FPD	Unknown	1
2013-02059-093144	12/31/2013	Pulaski	TRI COUNTY FPD	Debris	5
2013-08518-084846	02/06/2013	Pulaski	Dixon Rural Fire Protection District	Debris	2
2013-08518-087243	04/06/2013	Pulaski	Dixon Rural Fire Protection District	Debris	.1
2013-08518-087245	04/25/2013	Pulaski	Dixon Rural Fire Protection District	Unknown	70
2013-08518-092051	10/09/2013	Pulaski	Dixon Rural Fire Protection District	Debris	.1
2013-08518-092052	11/08/2013	Pulaski	Dixon Rural Fire Protection District	Debris	.1
2013-08518-092054	11/10/2013	Pulaski	Dixon Rural Fire Protection District	Debris	3
2013-08518-092057	11/17/2013	Pulaski	Dixon Rural Fire Protection District	Debris	.1
2013-08518-092058	11/24/2013	Pulaski	Dixon Rural Fire Protection District	Debris	3
2013-08518-092062	05/15/2013	Pulaski	Dixon Rural Fire Protection District	Arson	1
2013-08519-083822	01/18/2013	Pulaski	Crocker Rural Fire Protection District	Debris	2
2013-08519-085102	02/16/2013	Pulaski	Crocker Rural Fire Protection District	Unknown	2
2013-08519-101682	01/23/2013	Pulaski	Crocker Rural Fire Protection District	Unknown	1
2013-08519-101683	01/26/2013	Pulaski	Crocker Rural Fire Protection District	Unknown	15
2013-08519-101684	01/26/2013	Pulaski	Crocker Rural Fire Protection District	Debris	1
2013-08519-111082	01/31/2013	Pulaski	Crocker Rural Fire Protection District	Not Reported	1
2013-08519-111083	02/03/2013	Pulaski	Crocker Rural Fire Protection District	Unknown	25
2013-08519-111084	03/15/2013	Pulaski	Crocker Rural Fire Protection District	Unknown	1
2013-08519-111087	04/03/2013	Pulaski	Crocker Rural Fire Protection District	Unknown	2
2013-08519-111089	04/06/2013	Pulaski	Crocker Rural Fire Protection District	Not Reported	5
2013-08519-111090	05/11/2013	Pulaski	Crocker Rural Fire Protection District	Unknown	1
2013-08519-111091	05/14/2013	Pulaski	Crocker Rural Fire Protection District	Unknown	1

2013-08519-111092	05/19/2013	Pulaski	Crocker Rural Fire Protection District	Not Reported	1
2013-08519-111093	09/14/2013	Pulaski	Crocker Rural Fire Protection District	Not Reported	1
2013-08519-111094	11/10/2013	Pulaski	Crocker Rural Fire Protection District	Equipment	1
2013-08519-111095	11/11/2013	Pulaski	Crocker Rural Fire Protection District	Not Reported	1
2013-08519-111096	11/14/2013	Pulaski	Crocker Rural Fire Protection District	Unknown	3
2013-08519-111097	11/17/2013	Pulaski	Crocker Rural Fire Protection District	Unknown	3
2013-08519-111098	11/29/2013	Pulaski	Crocker Rural Fire Protection District	Unknown	1
2013-08519-111099	12/18/2013	Pulaski	Crocker Rural Fire Protection District	Unknown	1
2014-02059-094204	01/16/2014	Pulaski	TRI COUNTY FPD	Unknown	1
2014-02059-094347	01/24/2014	Pulaski	TRI COUNTY FPD	Unknown	.1
2014-02059-094348	01/24/2014	Pulaski	TRI COUNTY FPD	Unknown	20
2014-02059-094351	01/25/2014	Pulaski	TRI COUNTY FPD	Unknown	3
2014-02059-094352	01/25/2014	Pulaski	TRI COUNTY FPD	Debris	2
2014-02059-094354	01/26/2014	Pulaski	TRI COUNTY FPD	Debris	1
2014-02059-104262	02/24/2014	Pulaski	TRI COUNTY FPD	Unknown	5
2014-02059-106643	03/10/2014	Pulaski	TRI COUNTY FPD	Unknown	75
2014-02059-106664	03/11/2014	Pulaski	TRI COUNTY FPD	Unknown	5
2014-02059-108062	04/10/2014	Pulaski	TRI COUNTY FPD	Debris	1
2014-02059-108142	04/17/2014	Pulaski	TRI COUNTY FPD	Equipment	2
2014-02059-108323	04/20/2014	Pulaski	TRI COUNTY FPD	Unknown	1
2014-02059-108543	05/03/2014	Pulaski	TRI COUNTY FPD	Railroad	1
2014-02059-114811	11/03/2014	Pulaski	TRI COUNTY FPD	Unknown	1
2014-02059-115071	11/13/2014	Pulaski	TRI COUNTY FPD	Unknown	1
2014-02059-115121	11/30/2014	Pulaski	TRI COUNTY FPD	Unknown	1.5
2014-08518-093329	01/01/2014	Pulaski	Dixon Rural Fire Protection District	Debris	4
2014-08518-093807	01/20/2014	Pulaski	Dixon Rural Fire Protection District	Debris	.1
2014-08518-093809	01/24/2014	Pulaski	Dixon Rural Fire Protection District	Debris	1.5
2014-08518-093810	01/26/2014	Pulaski	Dixon Rural Fire Protection District	Debris	.1
2014-08518-093812	01/27/2014	Pulaski	Dixon Rural Fire Protection District	Debris	1

2014-08518-095055	02/24/2014	Pulaski	Dixon Rural Fire Protection District	Debris	.1
2014-08518-095059	03/07/2014	Pulaski	Dixon Rural Fire Protection District	Debris	1.5
2014-08518-095231	03/10/2014	Pulaski	Dixon Rural Fire Protection District	Unknown	50
2014-08518-096504	03/20/2014	Pulaski	Dixon Rural Fire Protection District	Debris	1
2014-08518-096803	03/23/2014	Pulaski	Dixon Rural Fire Protection District	Unknown	5
2014-08518-097842	03/29/2014	Pulaski	Dixon Rural Fire Protection District	Miscellaneous	.25
2014-08518-107422	04/23/2014	Pulaski	Dixon Rural Fire Protection District	Unknown	.5
2014-08518-117916	10/27/2014	Pulaski	Dixon Rural Fire Protection District	Unknown	35
2014-08518-117917	11/03/2014	Pulaski	Dixon Rural Fire Protection District	Debris	1
2014-08518-117918	11/30/2014	Pulaski	Dixon Rural Fire Protection District	Debris	3
2014-08518-117919	09/23/2014	Pulaski	Dixon Rural Fire Protection District	Debris	1
2014-08519-096584	01/24/2014	Pulaski	Crocker Rural Fire Protection District	Not Reported	10
2014-08519-096585	01/24/2014	Pulaski	Crocker Rural Fire Protection District	Smoking	1
2014-08519-096602	02/23/2014	Pulaski	Crocker Rural Fire Protection District	Unknown	3
2014-08519-096603	02/28/2014	Pulaski	Crocker Rural Fire Protection District	Unknown	1
2014-08519-096604	03/07/2014	Pulaski	Crocker Rural Fire Protection District	Unknown	4
2014-08519-096943	03/07/2014	Pulaski	Crocker Rural Fire Protection District	Unknown	1
2014-08519-096945	03/10/2014	Pulaski	Crocker Rural Fire Protection District	Debris	50
2014-08519-096946	03/10/2014	Pulaski	Crocker Rural Fire Protection District	Debris	3
2014-08519-096949	03/15/2014	Pulaski	Crocker Rural Fire Protection District	Debris	3
2014-08519-096950	03/16/2014	Pulaski	Crocker Rural Fire Protection District	Miscellaneous	1
2014-08519-096951	03/18/2014	Pulaski	Crocker Rural Fire Protection District	Debris	25
2014-08519-096952	03/23/2014	Pulaski	Crocker Rural Fire Protection District	Debris	4
2014-08519-096957	03/29/2014	Pulaski	Crocker Rural Fire Protection District	Equipment	30
2014-08519-096958	03/30/2014	Pulaski	Crocker Rural Fire Protection District	Not Reported	1
2014-08519-098882	04/05/2014	Pulaski	Crocker Rural Fire Protection District	Debris	15
2014-08519-100362	04/11/2014	Pulaski	Crocker Rural Fire Protection District	Miscellaneous	15
2014-08519-100363	04/11/2014	Pulaski	Crocker Rural Fire Protection District	Unknown	15
2014-08519-101643	04/12/2014	Pulaski	Crocker Rural Fire Protection District	Debris	1

2014-08519-101648	04/17/2014	Pulaski	Crocker Rural Fire Protection District	Debris	1
2014-08519-103282	04/18/2014	Pulaski	Crocker Rural Fire Protection District	Debris	1
2014-08519-103302	04/20/2014	Pulaski	Crocker Rural Fire Protection District	Debris	1
2014-08519-108842	05/04/2014	Pulaski	Crocker Rural Fire Protection District	Miscellaneous	1
2014-08519-108843	05/05/2014	Pulaski	Crocker Rural Fire Protection District	Miscellaneous	1
2014-08519-108844	08/05/2014	Pulaski	Crocker Rural Fire Protection District	Not Reported	35
2014-08519-112250	11/08/2014	Pulaski	Crocker Rural Fire Protection District	Miscellaneous	1
2014-08519-113330	11/21/2014	Pulaski	Crocker Rural Fire Protection District	Miscellaneous	1
2014-08519-114113	11/28/2014	Pulaski	Crocker Rural Fire Protection District	Unknown	1
2014-10735-096615	02/19/2014	Pulaski	Roby Fire Department Inc.	Debris	1
2015-02059-119832	01/18/2015	Pulaski	TRI COUNTY FPD	Debris	4
2015-02059-124150	03/08/2015	Pulaski	TRI COUNTY FPD	Debris	50
2015-02059-125250	03/22/2015	Pulaski	TRI COUNTY FPD	Unknown	20
2015-02059-126010	04/05/2015	Pulaski	TRI COUNTY FPD	Unknown	1
2015-02059-126172	04/12/2015	Pulaski	TRI COUNTY FPD	Debris	1
2015-02059-128310	06/11/2015	Pulaski	TRI COUNTY FPD	Unknown	1
2015-02059-130934	10/13/2015	Pulaski	TRI COUNTY FPD	Debris	1
2015-02059-131262	10/17/2015	Pulaski	TRI COUNTY FPD	Unknown	.1
2015-02059-131263	10/17/2015	Pulaski	TRI COUNTY FPD	Equipment	.2
2015-02059-131264	10/19/2015	Pulaski	TRI COUNTY FPD	Arson	5
2015-02059-131291	10/20/2015	Pulaski	TRI COUNTY FPD	Debris	2
2015-02059-131292	10/21/2015	Pulaski	TRI COUNTY FPD	Debris	1
2015-02059-131312	10/25/2015	Pulaski	TRI COUNTY FPD	Unknown	2
2015-05300-129337	10/14/2015	Pulaski	LEBANON FORESTRY	Arson	3
2015-08518-117915	01/24/2015	Pulaski	Dixon Rural Fire Protection District	Debris	2
2015-08518-125190	04/27/2015	Pulaski	Dixon Rural Fire Protection District	Debris	1
2015-08518-125191	04/20/2015	Pulaski	Dixon Rural Fire Protection District	Debris	.5
2015-08518-125192	04/17/2015	Pulaski	Dixon Rural Fire Protection District	Debris	5
2015-08518-125194	03/22/2015	Pulaski	Dixon Rural Fire Protection District	Debris	1

2015-08518-129497	07/13/2015	Pulaski	Dixon Rural Fire Protection District	Debris	.1
2015-08518-129498	07/31/2015	Pulaski	Dixon Rural Fire Protection District	Debris	.1
2015-08518-129499	08/31/2015	Pulaski	Dixon Rural Fire Protection District	Equipment	.1
2015-08518-129502	09/28/2015	Pulaski	Dixon Rural Fire Protection District	Unknown	3
2015-08518-129503	09/29/2015	Pulaski	Dixon Rural Fire Protection District	Debris	.1
2015-08518-129505	10/04/2015	Pulaski	Dixon Rural Fire Protection District	Arson	1
2015-08518-129507	10/06/2015	Pulaski	Dixon Rural Fire Protection District	Debris	.1
2015-08518-129510	10/13/2015	Pulaski	Dixon Rural Fire Protection District	Equipment	.1
2015-08518-129515	10/17/2015	Pulaski	Dixon Rural Fire Protection District	Debris	.1
2015-08518-129517	10/17/2015	Pulaski	Dixon Rural Fire Protection District	Debris	2
2015-08518-129519	10/22/2015	Pulaski	Dixon Rural Fire Protection District	Unknown	1
2015-08518-129520	10/22/2015	Pulaski	Dixon Rural Fire Protection District	Unknown	.1
2015-08518-130634	10/25/2015	Pulaski	Dixon Rural Fire Protection District	Unknown	1
2015-08518-130635	10/24/2015	Pulaski	Dixon Rural Fire Protection District	Debris	1
2015-08518-130637	11/11/2015	Pulaski	Dixon Rural Fire Protection District	Unknown	1
2015-08518-130638	11/12/2015	Pulaski	Dixon Rural Fire Protection District	Unknown	15
2015-08519-117130	01/08/2015	Pulaski	Crocker Rural Fire Protection District	Equipment	1
2015-08519-117131	01/18/2015	Pulaski	Crocker Rural Fire Protection District	Unknown	2
2015-08519-117192	01/24/2015	Pulaski	Crocker Rural Fire Protection District	Unknown	3
2015-08519-118291	02/08/2015	Pulaski	Crocker Rural Fire Protection District	Equipment	1
2015-08519-118292	02/08/2015	Pulaski	Crocker Rural Fire Protection District	Unknown	1
2015-08519-118293	02/08/2015	Pulaski	Crocker Rural Fire Protection District	Unknown	3
2015-08519-118294	02/09/2015	Pulaski	Crocker Rural Fire Protection District	Unknown	1
2015-08519-118295	02/10/2015	Pulaski	Crocker Rural Fire Protection District	Equipment	3
2015-08519-118330	02/14/2015	Pulaski	Crocker Rural Fire Protection District	Debris	1
2015-08519-120690	03/08/2015	Pulaski	Crocker Rural Fire Protection District	Debris	1
2015-08519-120691	03/17/2015	Pulaski	Crocker Rural Fire Protection District	Unknown	1
2015-08519-121190	03/22/2015	Pulaski	Crocker Rural Fire Protection District	Debris	40
2015-08519-121191	03/23/2015	Pulaski	Crocker Rural Fire Protection District	Debris	20

2015-08519-121192	03/23/2015	Pulaski	Crocker Rural Fire Protection District	Debris	5
2015-08519-121550	03/30/2015	Pulaski	Crocker Rural Fire Protection District	Equipment	2
2015-08519-124290	04/17/2015	Pulaski	Crocker Rural Fire Protection District	Unknown	1
2015-08519-124310	05/03/2015	Pulaski	Crocker Rural Fire Protection District	Miscellaneous	1
2015-08519-127930	09/01/2015	Pulaski	Crocker Rural Fire Protection District	Equipment	1
2015-08519-127931	06/02/2015	Pulaski	Crocker Rural Fire Protection District	Unknown	1
2015-08519-128775	09/21/2015	Pulaski	Crocker Rural Fire Protection District	Debris	2
2015-08519-130171	10/30/2015	Pulaski	Crocker Rural Fire Protection District	Debris	3
2015-08519-130172	11/03/2015	Pulaski	Crocker Rural Fire Protection District	Debris	.5
2016-02059-132817	11/15/2015	Pulaski	TRI COUNTY FPD	Unknown	2
2016-02059-133132	12/06/2015	Pulaski	TRI COUNTY FPD	Equipment	1
2016-02059-133136	12/08/2015	Pulaski	TRI COUNTY FPD	Unknown	1
2016-02059-133138	12/09/2015	Pulaski	TRI COUNTY FPD	Debris	.1
2016-02059-133139	12/10/2015	Pulaski	TRI COUNTY FPD	Unknown	1
2016-02059-133140	12/10/2015	Pulaski	TRI COUNTY FPD	Equipment	.1
2016-02059-135111	01/28/2016	Pulaski	TRI COUNTY FPD	Debris	1
2016-02059-136649	02/05/2016	Pulaski	TRI COUNTY FPD	Unknown	1
2016-02059-136653	02/06/2016	Pulaski	TRI COUNTY FPD	Debris	4
2016-02059-136654	02/06/2016	Pulaski	TRI COUNTY FPD	Unknown	15
2016-02059-136671	02/13/2016	Pulaski	TRI COUNTY FPD	Unknown	3
2016-02059-136672	02/13/2016	Pulaski	TRI COUNTY FPD	Debris	.1
2016-02059-136711	02/18/2016	Pulaski	TRI COUNTY FPD	Unknown	1
2016-02059-137119	03/06/2016	Pulaski	TRI COUNTY FPD	Debris	4
2016-02059-137719	03/17/2016	Pulaski	TRI COUNTY FPD	Miscellaneous	1
2016-02059-137751	03/21/2016	Pulaski	TRI COUNTY FPD	Equipment	1
2016-02059-137753	03/22/2016	Pulaski	TRI COUNTY FPD	Debris	1
2016-08518-139251	05/12/2016	Pulaski	Dixon Rural Fire Protection District	Arson	1
2016-08519-132832	01/27/2016	Pulaski	Crocker Rural Fire Protection District	Unknown	5
2016-08519-132833	01/28/2016	Pulaski	Crocker Rural Fire Protection District	Unknown	1

2016-08519-132834	01/30/2016	Pulaski	Crocker Rural Fire Protection District	Debris	1
2016-08519-132836	01/31/2016	Pulaski	Crocker Rural Fire Protection District	Debris	4
2016-08519-134172	02/06/2016	Pulaski	Crocker Rural Fire Protection District	Unknown	5
2016-08519-134173	02/27/2016	Pulaski	Crocker Rural Fire Protection District	Debris	5
2016-08519-134178	02/27/2016	Pulaski	Crocker Rural Fire Protection District	Debris	3
2016-08519-134179	02/28/2016	Pulaski	Crocker Rural Fire Protection District	Unknown	.5
2016-08519-134180	02/28/2016	Pulaski	Crocker Rural Fire Protection District	Unknown	1
2016-08519-134258	03/02/2016	Pulaski	Crocker Rural Fire Protection District	Equipment	1
2016-08519-134259	03/06/2016	Pulaski	Crocker Rural Fire Protection District	Unknown	1
2016-08519-134617	03/17/2016	Pulaski	Crocker Rural Fire Protection District	Debris	10
2016-08519-135153	03/28/2016	Pulaski	Crocker Rural Fire Protection District	Debris	1
2016-08519-135154	03/29/2016	Pulaski	Crocker Rural Fire Protection District	Debris	1
2016-08519-135692	04/13/2016	Pulaski	Crocker Rural Fire Protection District	Debris	.3
2016-08519-136611	05/06/2016	Pulaski	Crocker Rural Fire Protection District	Unknown	2
2017-02059-150391	11/17/2016	Pulaski	TRI COUNTY FPD	Debris	3
2017-02059-151651	01/10/2017	Pulaski	TRI COUNTY FPD	Miscellaneous	10
2017-02059-151653	01/10/2017	Pulaski	TRI COUNTY FPD	Miscellaneous	1
2017-02059-151671	01/10/2017	Pulaski	TRI COUNTY FPD	Unknown	5
2017-02059-151875	02/05/2017	Pulaski	TRI COUNTY FPD	Debris	.25
2017-02059-151882	02/19/2017	Pulaski	TRI COUNTY FPD	Unknown	5
2017-02059-151883	02/19/2017	Pulaski	TRI COUNTY FPD	Debris	10
2017-02059-152453	03/19/2017	Pulaski	TRI COUNTY FPD	Unknown	250
2017-02059-152471	03/20/2017	Pulaski	TRI COUNTY FPD	Unknown	100
2017-02059-152491	03/23/2017	Pulaski	TRI COUNTY FPD	Debris	20
2017-02059-152492	03/23/2017	Pulaski	TRI COUNTY FPD	Debris	300
2017-02059-154431	04/24/2017	Pulaski	TRI COUNTY FPD	Debris	1
2017-02059-155073	05/18/2017	Pulaski	TRI COUNTY FPD	Debris	1
2017-02059-164571	11/28/2017	Pulaski	TRI COUNTY FPD	Unknown	50
2017-02059-164572	11/29/2017	Pulaski	TRI COUNTY FPD	Unknown	1

2017-02059-164885	12/12/2017	Pulaski	TRI COUNTY FPD	Unknown	1
2017-08518-145631	05/03/2016	Pulaski	Dixon Rural Fire Protection District	Debris	.1
2017-08518-145632	04/25/2016	Pulaski	Dixon Rural Fire Protection District	Debris	1
2017-08518-145633	04/23/2016	Pulaski	Dixon Rural Fire Protection District	Miscellaneous	1
2017-08518-145634	04/23/2016	Pulaski	Dixon Rural Fire Protection District	Debris	5
2017-08518-145635	04/13/2016	Pulaski	Dixon Rural Fire Protection District	Debris	4
2017-08518-145636	04/06/2016	Pulaski	Dixon Rural Fire Protection District	Miscellaneous	.1
2017-08518-145638	03/15/2016	Pulaski	Dixon Rural Fire Protection District	Railroad	1.5
2017-08518-145639	03/06/2016	Pulaski	Dixon Rural Fire Protection District	Miscellaneous	2
2017-08518-145642	02/28/2016	Pulaski	Dixon Rural Fire Protection District	Debris	1
2017-08518-145643	02/20/2016	Pulaski	Dixon Rural Fire Protection District	Debris	1
2017-08518-145645	02/18/2016	Pulaski	Dixon Rural Fire Protection District	Unknown	2
2017-08518-145647	02/08/2016	Pulaski	Dixon Rural Fire Protection District	Equipment	3
2017-08518-145649	02/06/2016	Pulaski	Dixon Rural Fire Protection District	Debris	2
2017-08518-145651	02/04/2016	Pulaski	Dixon Rural Fire Protection District	Debris	2
2017-08518-145652	01/30/2016	Pulaski	Dixon Rural Fire Protection District	Debris	3
2017-08518-145655	01/10/2017	Pulaski	Dixon Rural Fire Protection District	Unknown	50
2017-08519-146657	05/13/2016	Pulaski	Crocker Rural Fire Protection District	Unknown	.1
2017-08519-146660	01/26/2017	Pulaski	Crocker Rural Fire Protection District	Unknown	1
2017-08519-146661	01/31/2017	Pulaski	Crocker Rural Fire Protection District	Debris	.1
2017-08519-146662	01/31/2017	Pulaski	Crocker Rural Fire Protection District	Debris	.1
2017-08519-146663	02/02/2017	Pulaski	Crocker Rural Fire Protection District	Unknown	.3
2017-08519-146664	02/05/2017	Pulaski	Crocker Rural Fire Protection District	Debris	.3
2017-08519-146665	02/05/2017	Pulaski	Crocker Rural Fire Protection District	Unknown	.3
2017-08519-146666	02/05/2017	Pulaski	Crocker Rural Fire Protection District	Unknown	3
2017-08519-146751	02/12/2017	Pulaski	Crocker Rural Fire Protection District	Debris	.5
2017-08519-146752	02/13/2017	Pulaski	Crocker Rural Fire Protection District	Debris	3
2017-08519-146755	02/20/2016	Pulaski	Crocker Rural Fire Protection District	Debris	1.5
2017-08519-146756	02/25/2017	Pulaski	Crocker Rural Fire Protection District	Unknown	1

2017-08519-146757	02/25/2017	Pulaski	Crocker Rural Fire Protection District	Debris	4
2017-08519-146758	02/27/2016	Pulaski	Crocker Rural Fire Protection District	Debris	60
2017-08519-146759	03/03/2017	Pulaski	Crocker Rural Fire Protection District	Debris	.5
2017-08519-147595	03/08/2016	Pulaski	Crocker Rural Fire Protection District	Debris	.2
2017-08519-148357	03/19/2017	Pulaski	Crocker Rural Fire Protection District	Unknown	75
2017-08519-148358	03/20/2017	Pulaski	Crocker Rural Fire Protection District	Unknown	150
2017-08519-148359	03/22/2017	Pulaski	Crocker Rural Fire Protection District	Not Reported	2
2017-08519-149451	03/23/2017	Pulaski	Crocker Rural Fire Protection District	Unknown	25
2017-08519-149452	03/23/2017	Pulaski	Crocker Rural Fire Protection District	Debris	25
2017-08519-158511	03/24/2017	Pulaski	Crocker Rural Fire Protection District	Unknown	25
2017-08519-158512	04/15/2017	Pulaski	Crocker Rural Fire Protection District	Debris	15
2017-08519-158513	07/24/2017	Pulaski	Crocker Rural Fire Protection District	Debris	1
2017-08519-161171	10/19/2017	Pulaski	Crocker Rural Fire Protection District	Unknown	7
2017-08519-164711	12/12/2017	Pulaski	Crocker Rural Fire Protection District	Unknown	1
2018-02059-176146	01/06/2018	Pulaski	TRI COUNTY FPD	Debris	.9
2018-02059-176199	01/30/2018	Pulaski	TRI COUNTY FPD	Unknown	.18
2018-02059-176497	03/02/2018	Pulaski	TRI COUNTY FPD	Unknown	7.01
2018-02059-177180	04/21/2018	Pulaski	TRI COUNTY FPD	Unknown	134.98
2018-02059-177196	05/12/2018	Pulaski	TRI COUNTY FPD	Unknown	8.86
2018-02059-178049	08/12/2018	Pulaski	TRI COUNTY FPD	Debris	2.79
2019-02059-178137	12/22/2018	Pulaski	TRI COUNTY FPD	Unknown	.13
2019-02059-178622	01/31/2019	Pulaski	TRI COUNTY FPD	Unknown	.45
2019-02059-178990	03/19/2019	Pulaski	TRI COUNTY FPD	Unknown	260.72
2019-02059-178991	03/23/2019	Pulaski	TRI COUNTY FPD	Debris	.01
2019-02059-178995	03/23/2019	Pulaski	TRI COUNTY FPD	Debris	.14
2020-02059-179846	11/16/2019	Pulaski	TRI COUNTY FPD	Debris	.88
2020-02059-179884	12/07/2019	Pulaski	TRI COUNTY FPD	Arson	.89
2020-06632-230684	02/08/2018	Pulaski	Iberia Rural Fire Protection District	Debris	21.66